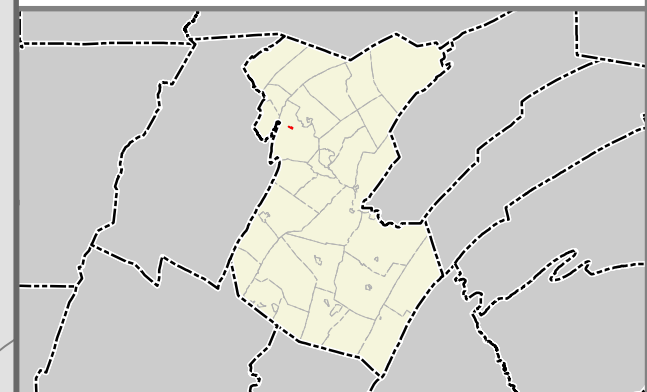


Appendix D Local Municipality Flood Vulnerability Maps

ALEXANDRIA BOROUGH COMMUNITY FLOOD VULNERABILITY

LEGEND

- ◆ Church
- Fire/EMS
- Telecommunications
- Flood Zone A
- Flood Zone AE, AH



2020 Huntingdon County Multi-Jurisdictional Hazard Mitigation Plan

Source of Data: PennDOT, 2017; FEMA, 2018;
Huntingdon County, 2020

Projection: NAD83 PA State Plane South Zone

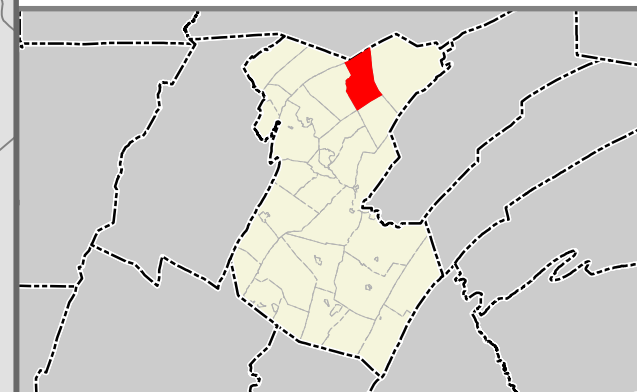
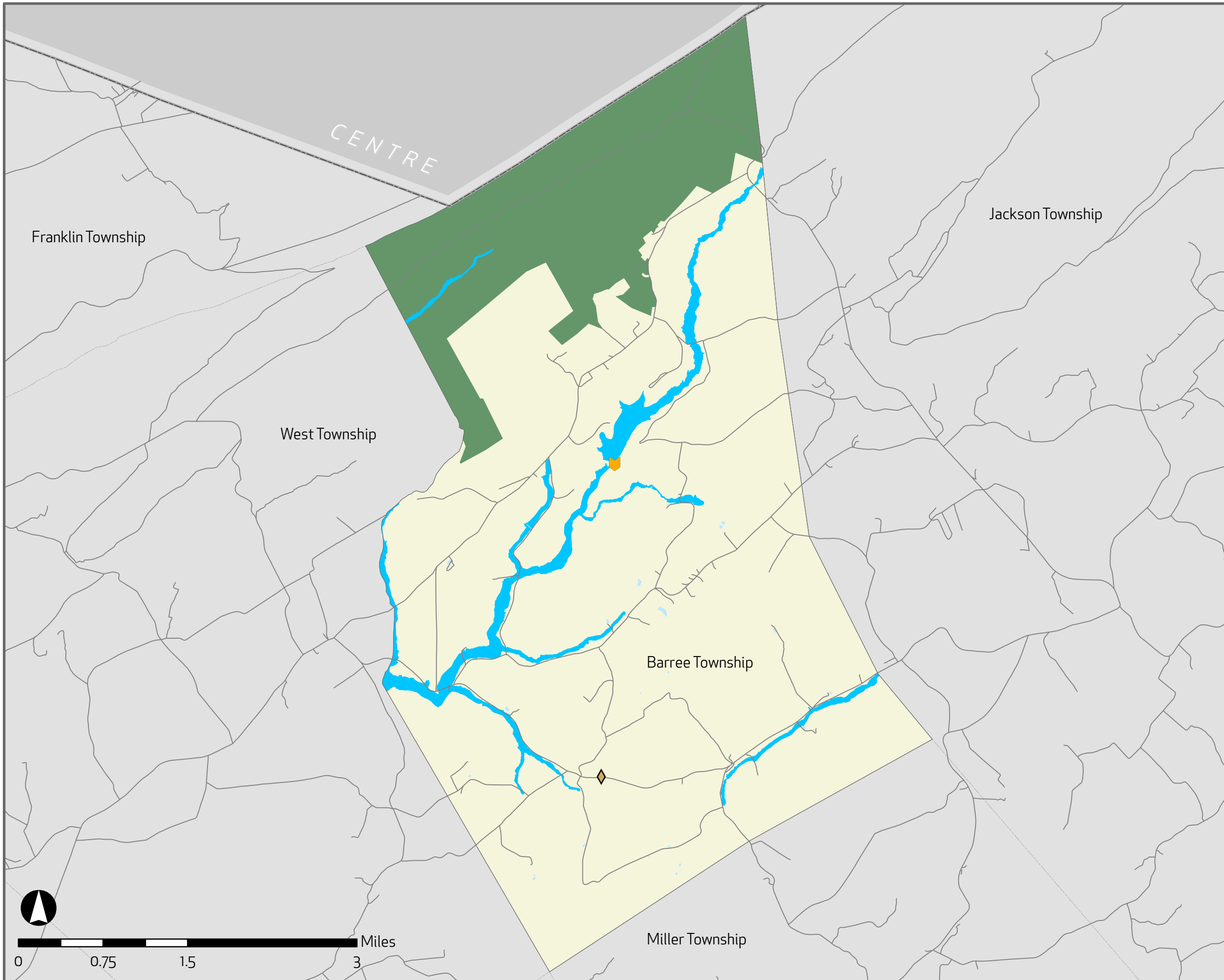
Map Date: 7/9/2020



BARREE TOWNSHIP COMMUNITY FLOOD VULNERABILITY

LEGEND

- Church
- Dam
- Flood Zone A



2020 Huntingdon County Multi-Jurisdictional Hazard Mitigation Plan

Source of Data: PennDOT, 2017; FEMA, 2018;
Huntingdon County, 2020




Projection: NAD83 PA State Plane South Zone

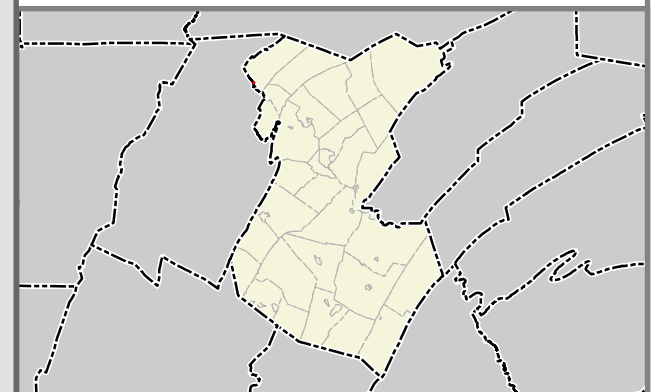
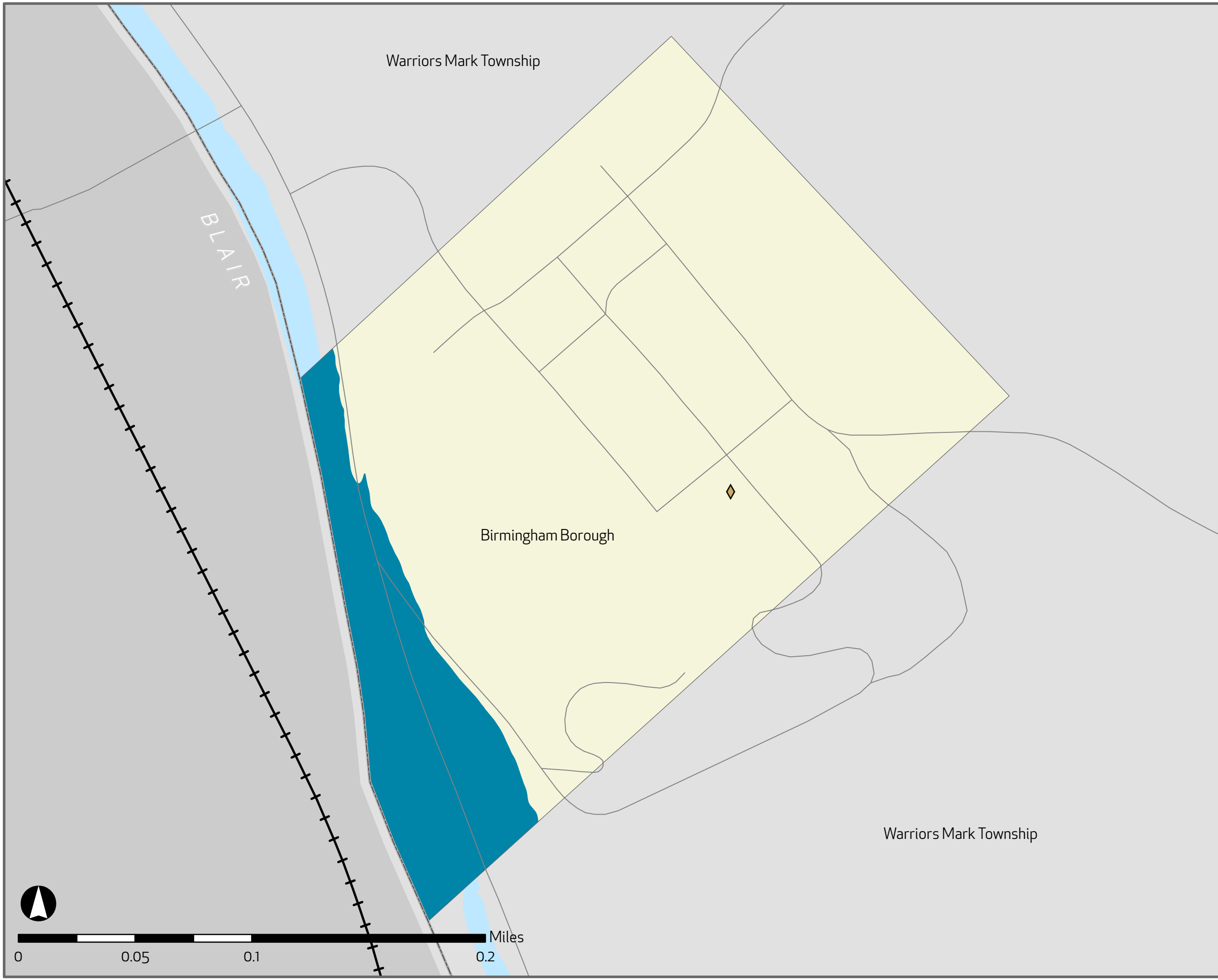
Map Date: 7/9/2020



BIRMINGHAM BOROUGH COMMUNITY FLOOD VULNERABILITY

LEGEND

-  Church
-  Flood Zone AE, AH
-  Railroads

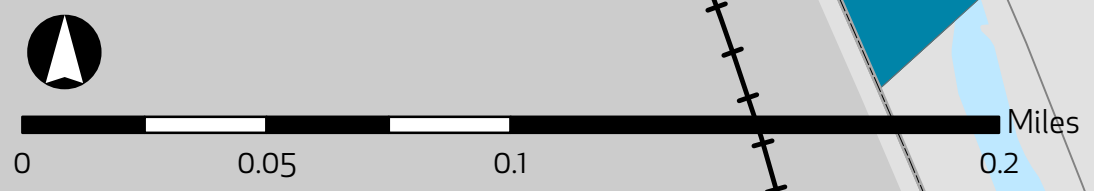


2020 Huntingdon County Multi-Jurisdictional Hazard Mitigation Plan

Source of Data: PennDOT, 2017; FEMA, 2018;
Huntingdon County, 2020

Projection: NAD83 PA State Plane South Zone

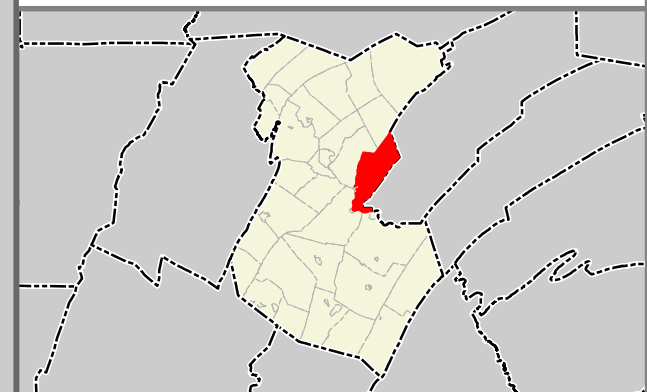
Map Date: 7/9/2020



BRADY TOWNSHIP COMMUNITY FLOOD VULNERABILITY

LEGEND

- Church
- Educational Facility
- Fire/EMS
- Drinking Water/Wastewater Treatment
- Flood Zone A
- Flood Zone AE, AH
- State Game Lands
- State Forests
- Railroads
- US Highways



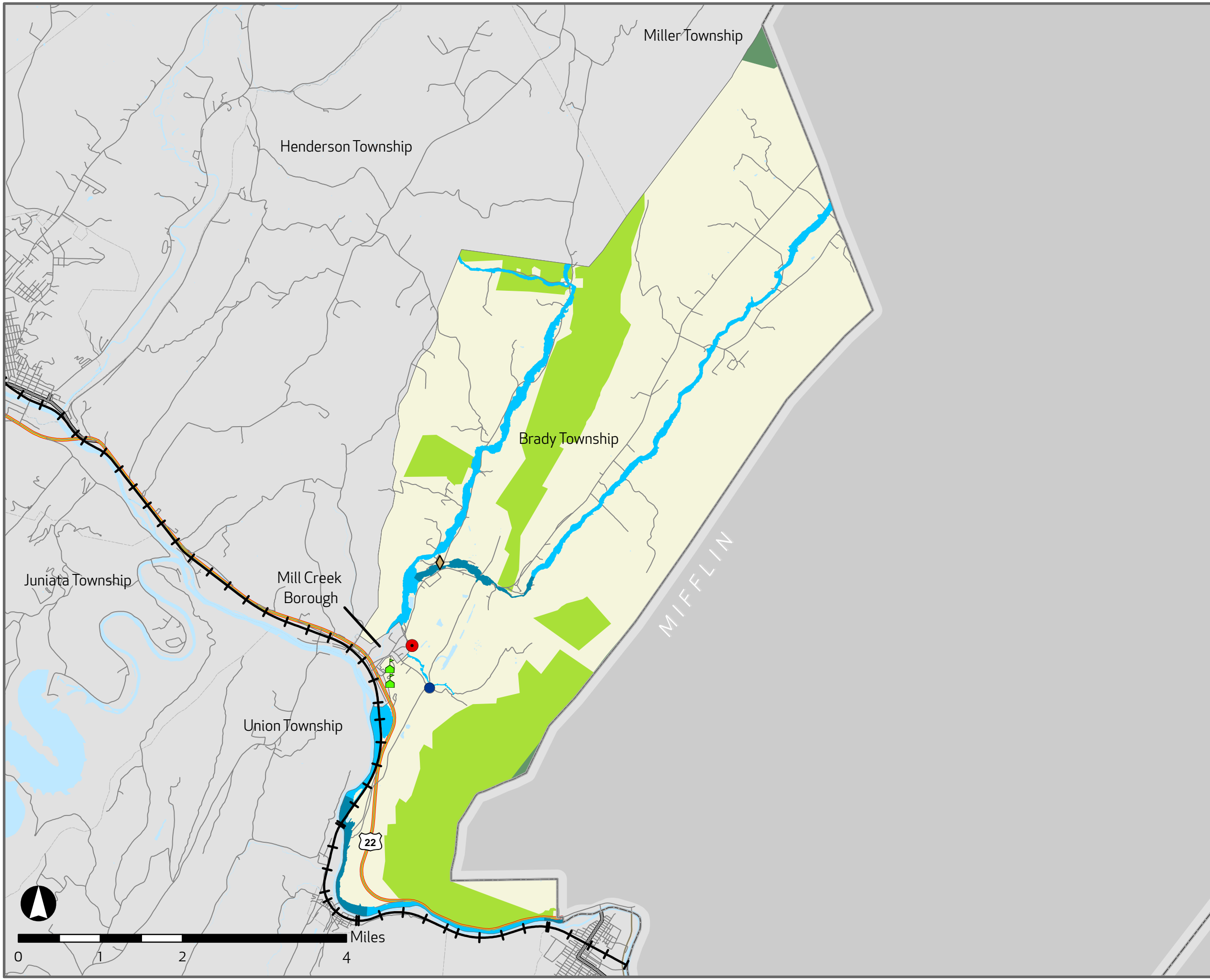
2020 Huntington County Multi-Jurisdictional Hazard Mitigation Plan

Source of Data: PennDOT, 2017; FEMA, 2018;
Huntingdon County, 2020

Projection: NAD83 PA State Plane South Zone

Map Date: 7/9/2020

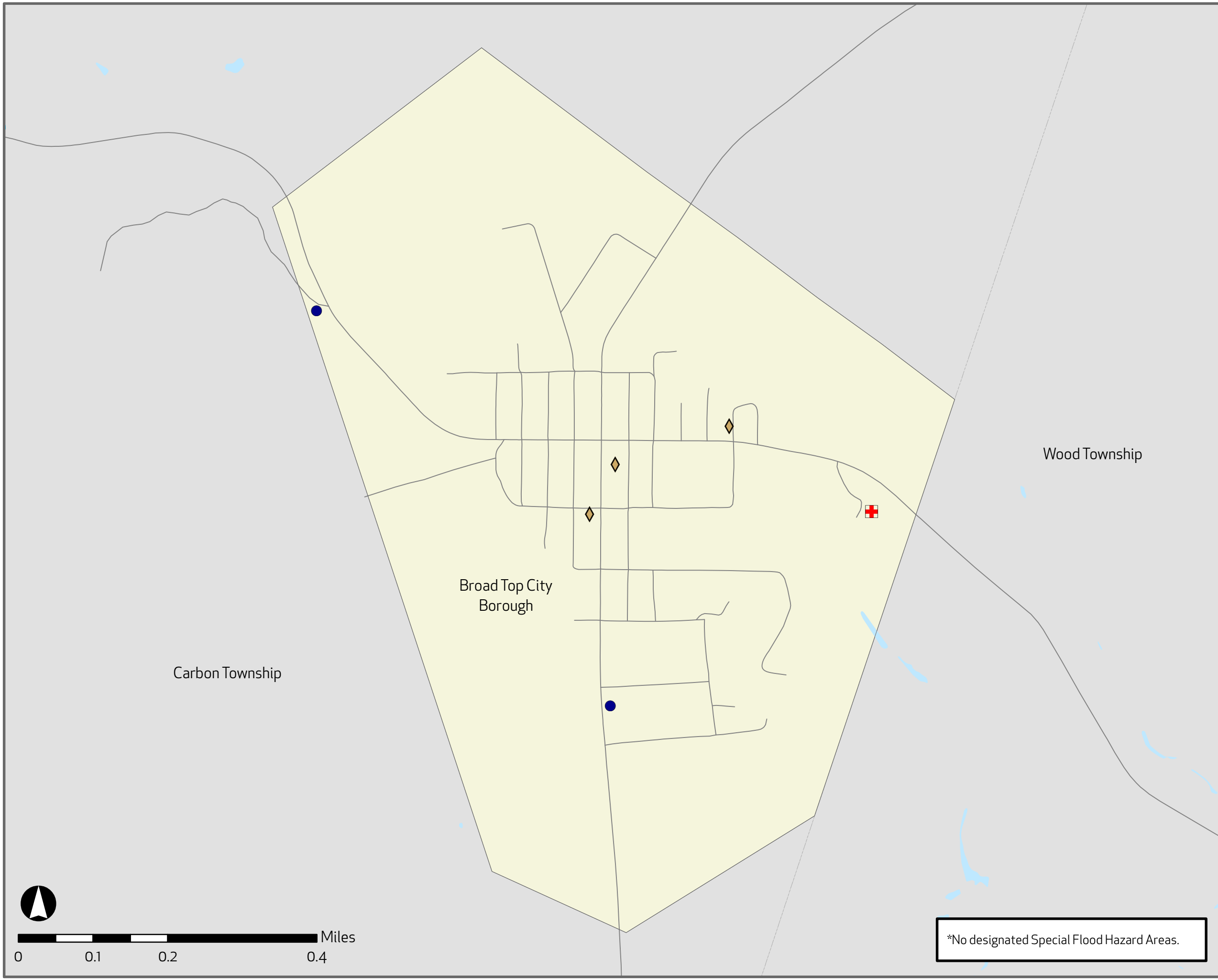
Michael Baker
INTERNATIONAL



BROAD TOP CITY BOROUGH COMMUNITY FLOOD VULNERABILITY

LEGEND

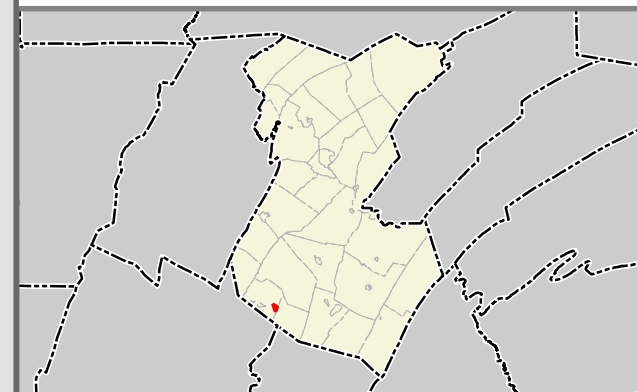
- ◆ Church
- ⊕ Medical Facility
- Drinking Water/Wastewater Treatment



Wood Township

Broad Top City
Borough

Carbon Township

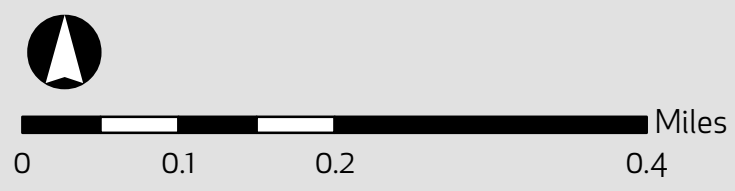


2020 Huntington County Multi-Jurisdictional Hazard Mitigation Plan

Source of Data: PennDOT, 2017; FEMA, 2018;
Huntingdon County, 2020

Projection: NAD83 PA State Plane South Zone

Map Date: 7/9/2020

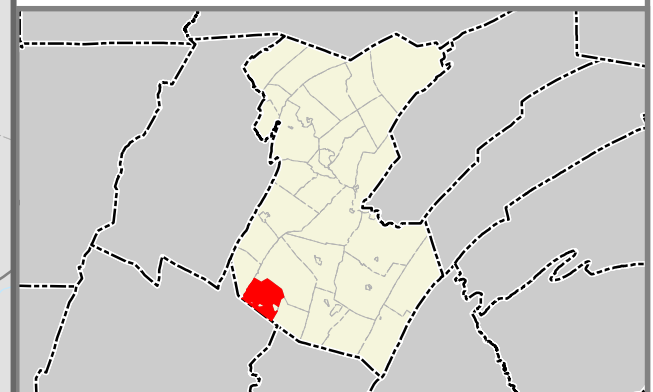
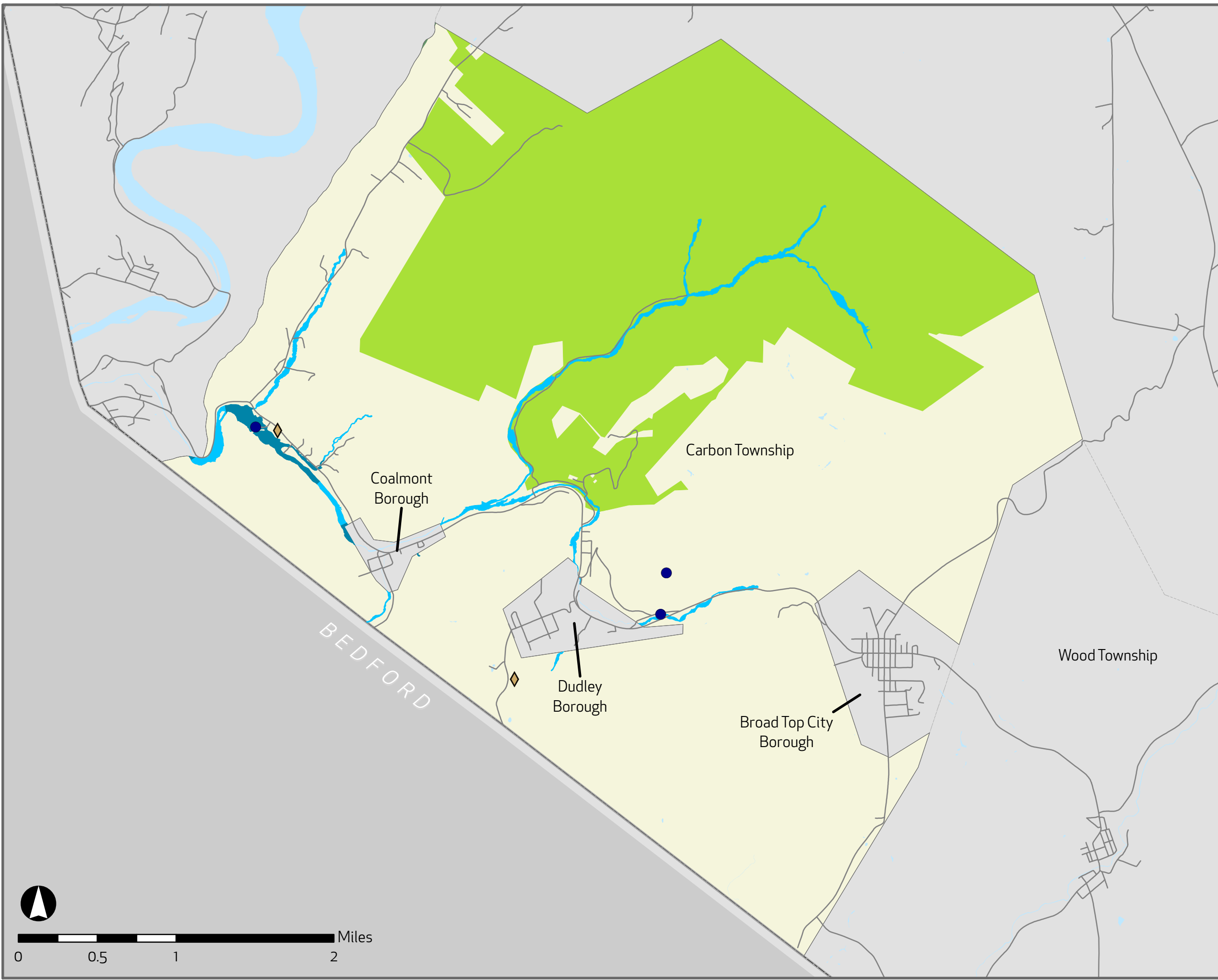


*No designated Special Flood Hazard Areas.

CARBON TOWNSHIP COMMUNITY FLOOD VULNERABILITY

LEGEND

- ◆ Church
- Drinking Water/Wastewater Treatment
- Flood Zone A
- Flood Zone AE, AH

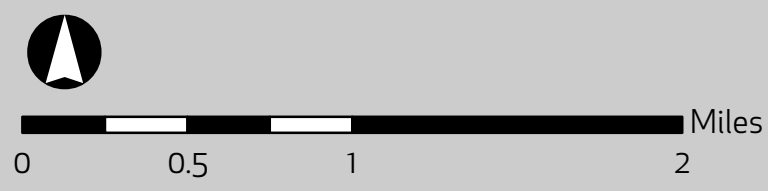


2020 Huntington County Multi-Jurisdictional Hazard Mitigation Plan

Source of Data: PennDOT, 2017; FEMA, 2018;
Huntingdon County, 2020

Projection: NAD83 PA State Plane South Zone

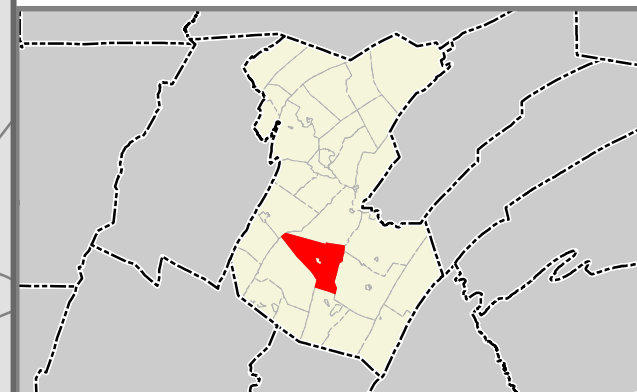
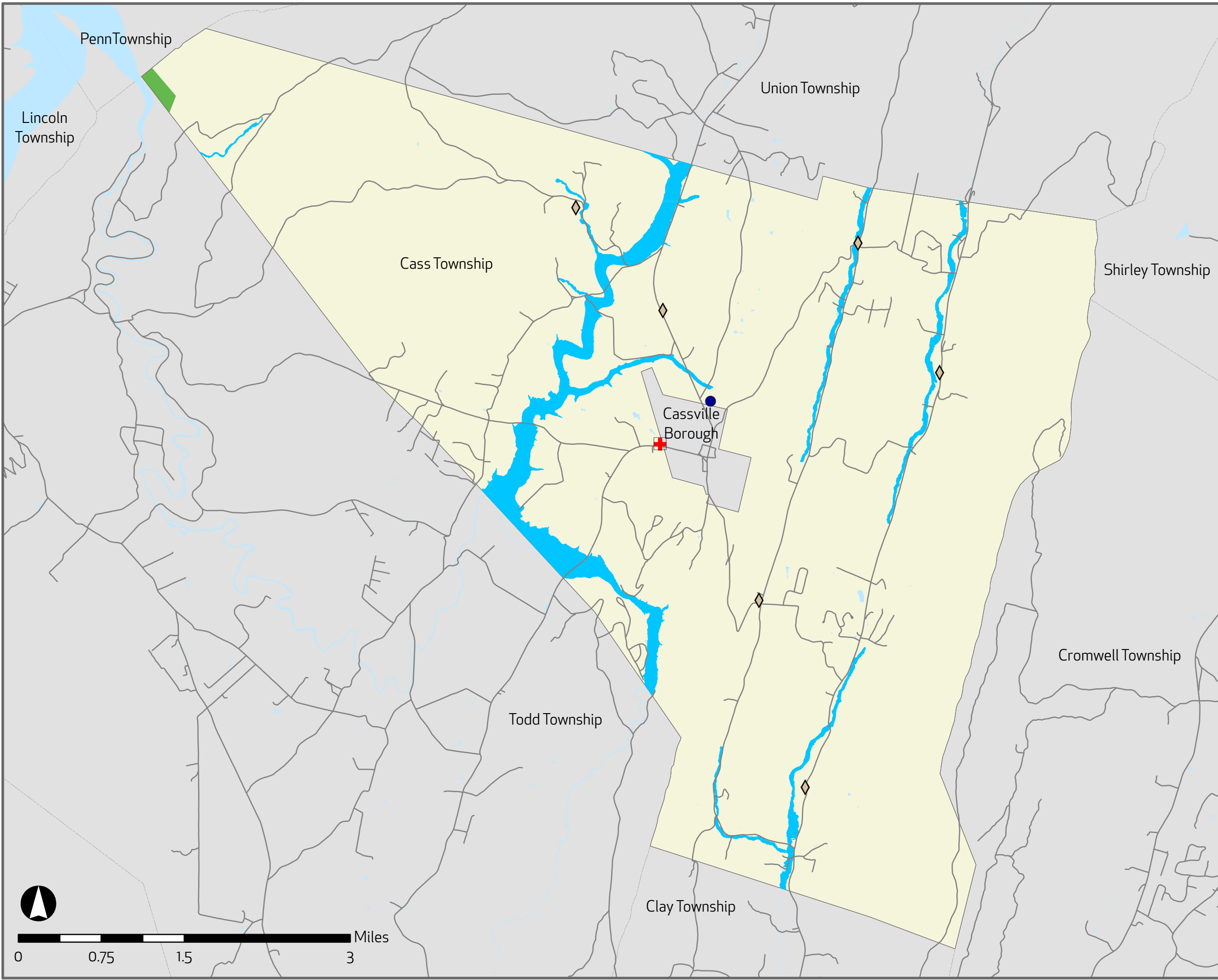
Map Date: 7/9/2020



CASS TOWNSHIP COMMUNITY FLOOD VULNERABILITY

LEGEND

- ◆ Church
- Drinking Water/Wastewater Treatment
- ⊕ Medical Facility
- Flood Zone A
- State Parks



2020 Huntington County Multi-Jurisdictional Hazard Mitigation Plan

Source of Data: PennDOT, 2017; FEMA, 2018;
Huntingdon County, 2020

Projection: NAD83 PA State Plane South Zone

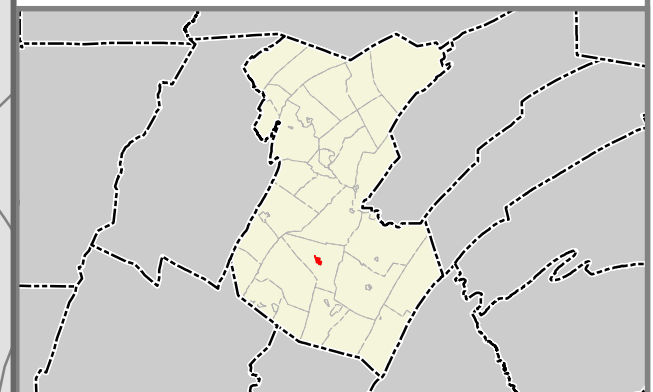
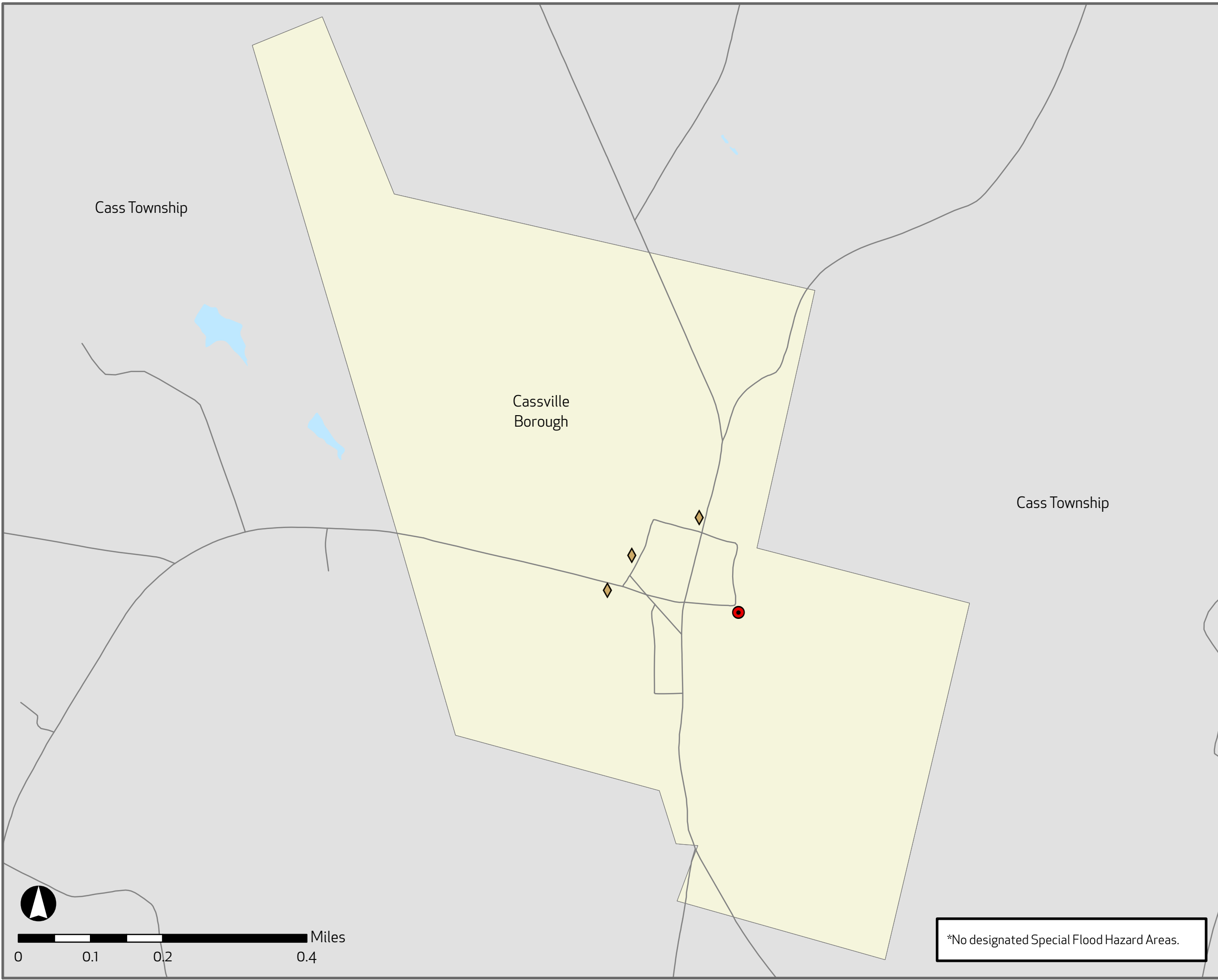
Map Date: 7/9/2020



CASSVILLE BOROUGH COMMUNITY FLOOD VULNERABILITY

LEGEND

- ◆ Church
- Fire/EMS



2020 Huntingdon County Multi-Jurisdictional Hazard Mitigation Plan

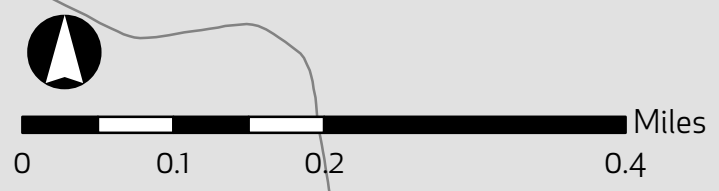
Source of Data: PennDOT, 2017; FEMA, 2018;
Huntingdon County, 2020

Projection: NAD83 PA State Plane South Zone

Map Date: 7/9/2020



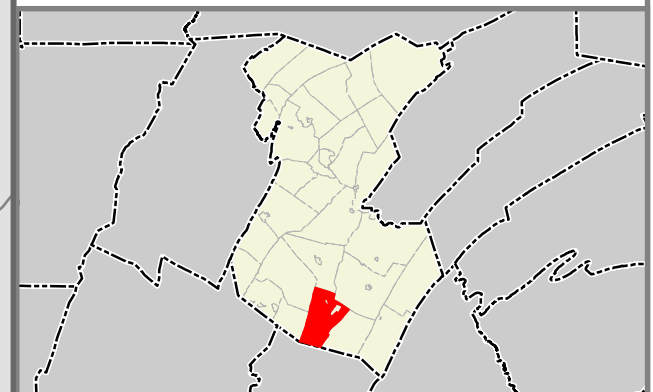
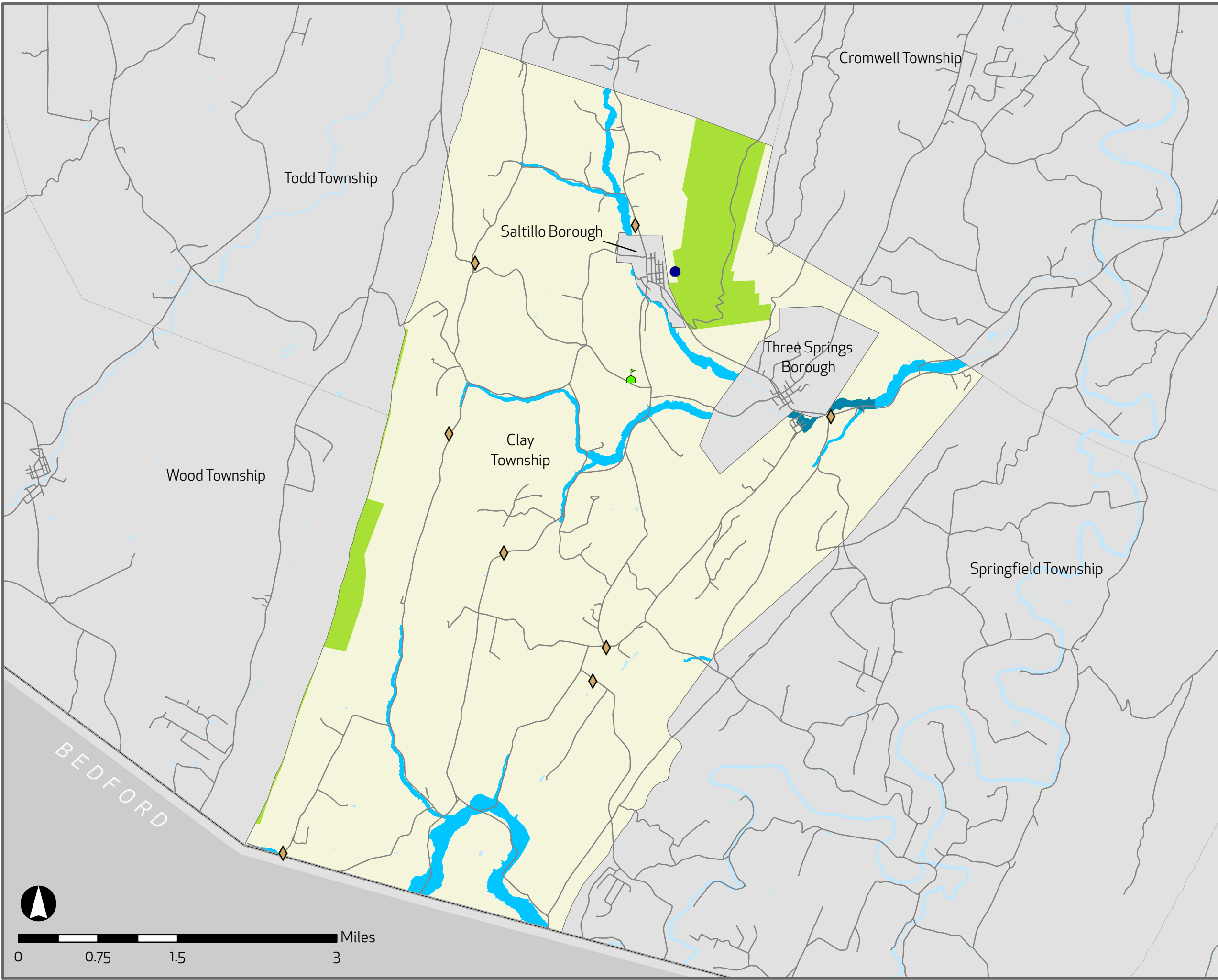
*No designated Special Flood Hazard Areas.



CLAY TOWNSHIP COMMUNITY FLOOD VULNERABILITY

LEGEND

- Church
- Drinking Water/Wastewater Treatment
- Educational Facility
- Flood Zone A
- Flood Zone AE, AH
- State Game Lands

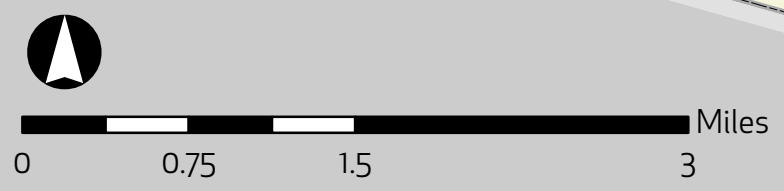


2020 Huntingdon County Multi-Jurisdictional Hazard Mitigation Plan

Source of Data: PennDOT, 2017; FEMA, 2018; Huntingdon County, 2020

Projection: NAD83 PA State Plane South Zone

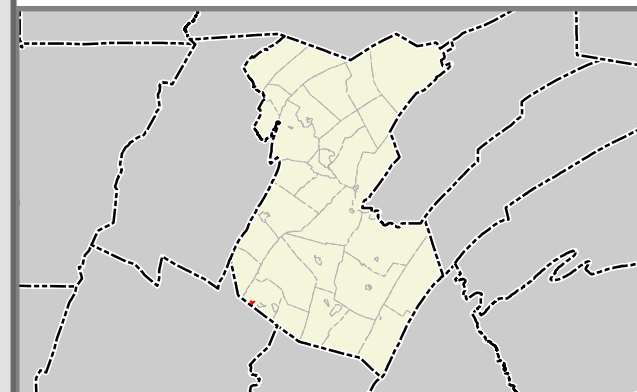
Map Date: 7/9/2020



COALMONT BOROUGH COMMUNITY FLOOD VULNERABILITY

LEGEND

- Church
- Flood Zone A
- Flood Zone AE, AH

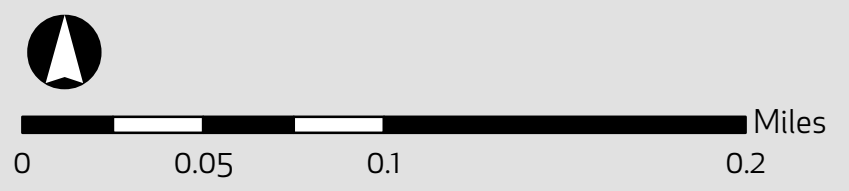


2020 Huntingdon County Multi-Jurisdictional Hazard Mitigation Plan

Source of Data: PennDOT, 2017; FEMA, 2018;
Huntingdon County, 2020

Projection: NAD83 PA State Plane South Zone

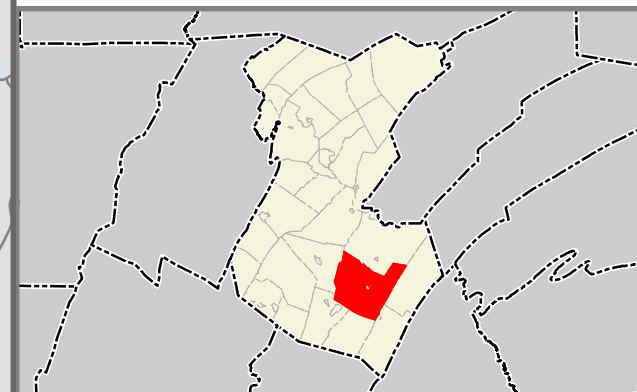
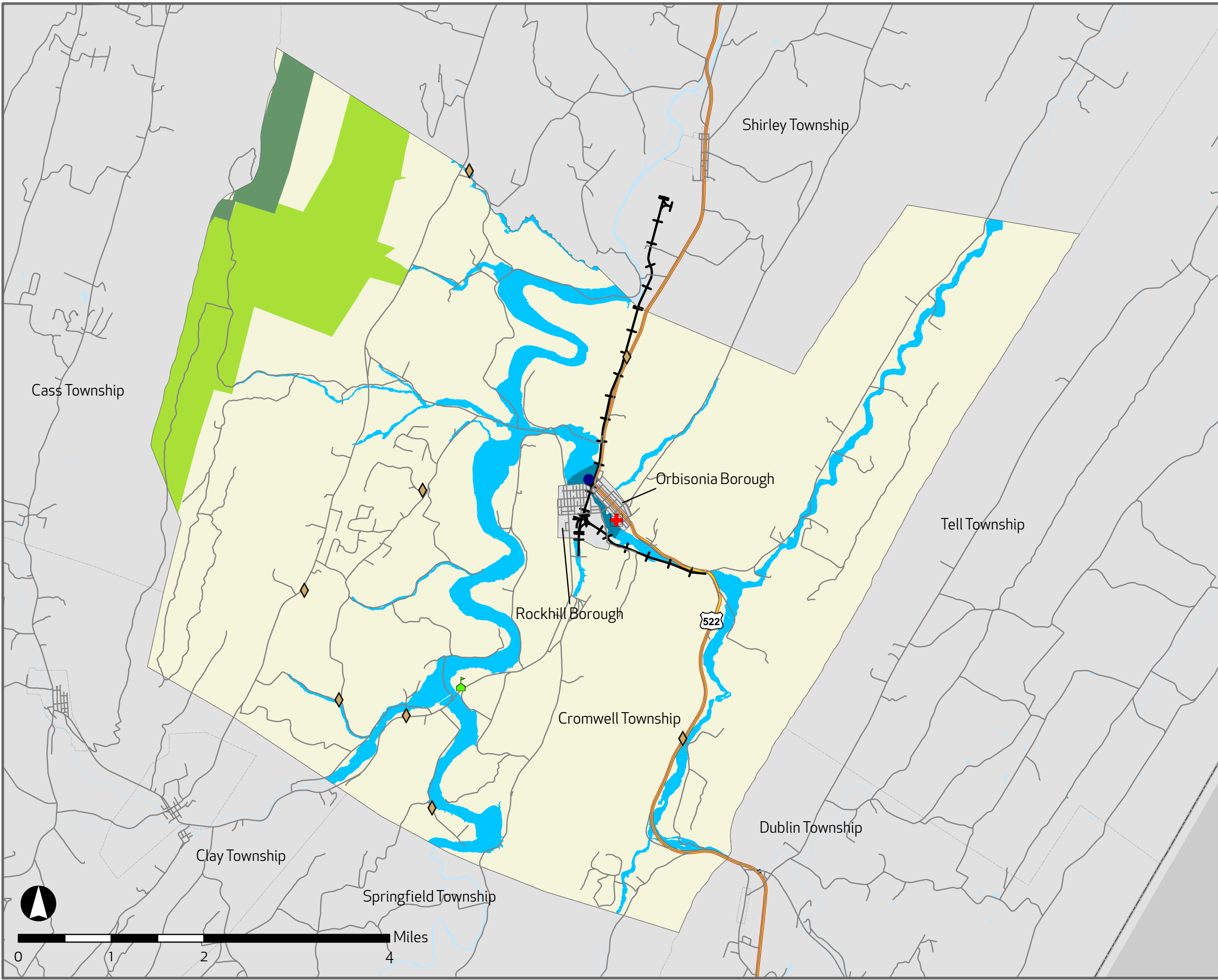
Map Date: 7/9/2020



CROMWELL TOWNSHIP COMMUNITY FLOOD VULNERABILITY

LEGEND

- ◆ Church
- Drinking Water/Wastewater Treatment
- 🏫 Educational Facility
- 🏥 Medical Facility
- 🌊 Flood Zone A
- 🌊 Flood Zone AE, AH
- 🌲 State Forests
- 🌳 State Game Lands



2020 Huntingdon County Multi-Jurisdictional Hazard Mitigation Plan

Source of Data: PennDOT, 2017; FEMA, 2018; Huntingdon County, 2020

Projection: NAD83 PA State Plane South Zone

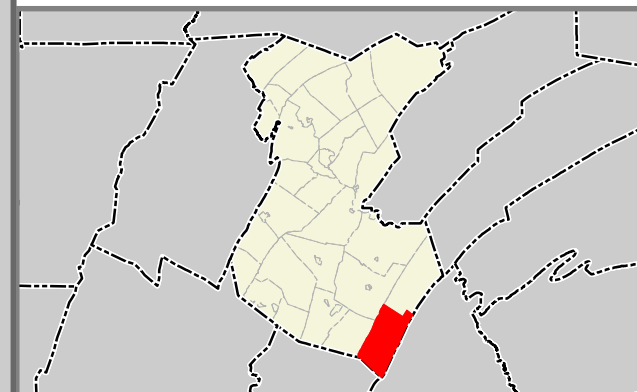
Map Date: 7/9/2020



DUBLIN TOWNSHIP COMMUNITY FLOOD VULNERABILITY

LEGEND

- Church
- Drinking Water/Wastewater Treatment
- Educational Facility
- Community Center
- Fire/EMS
- Flood Zone A
- State Game Lands
- State Forests
- US Highways
- Interstate Highways

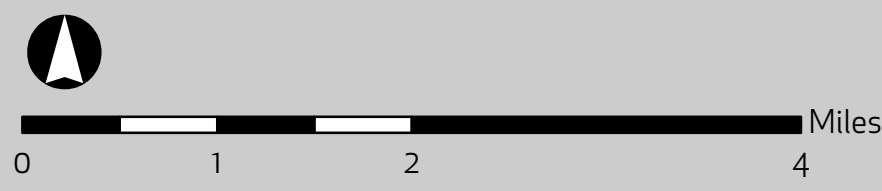
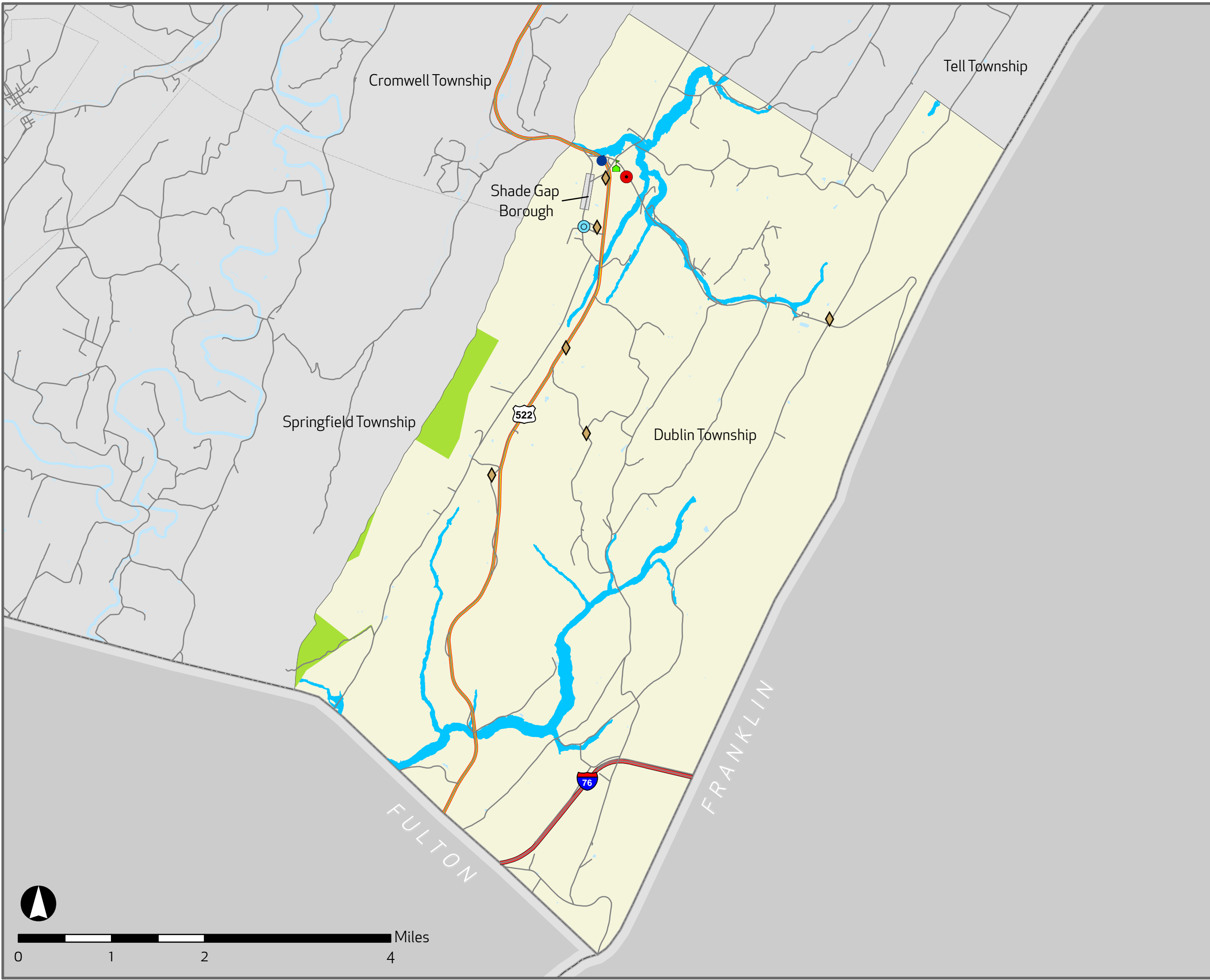


2020 Huntington County Multi-Jurisdictional Hazard Mitigation Plan

Source of Data: PennDOT, 2017; FEMA, 2018;
Huntingdon County, 2020



Projection: NAD83 PA State Plane South Zone

Map Date: 7/9/2020



DUDLEY BOROUGH COMMUNITY FLOOD VULNERABILITY

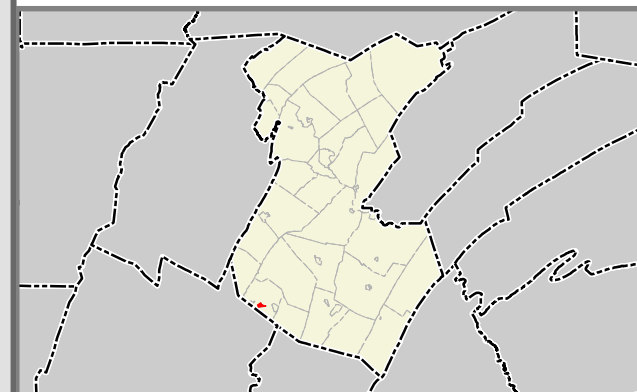
LEGEND

-  Church
-  Flood Zone A



Carbon Township

Dudley Borough



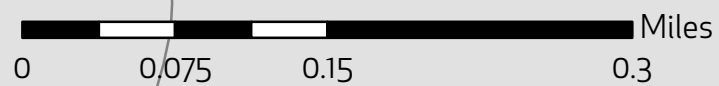
2020 Huntingdon County Multi-Jurisdictional Hazard Mitigation Plan

Source of Data: PennDOT, 2017; FEMA, 2018;
Huntingdon County, 2020

Projection: NAD83 PA State Plane South Zone





Map Date: 7/9/2020

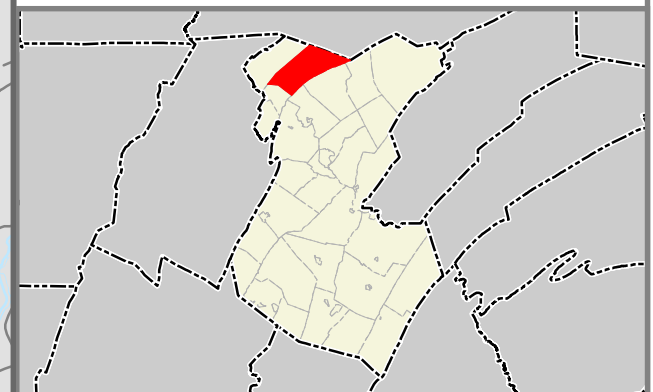
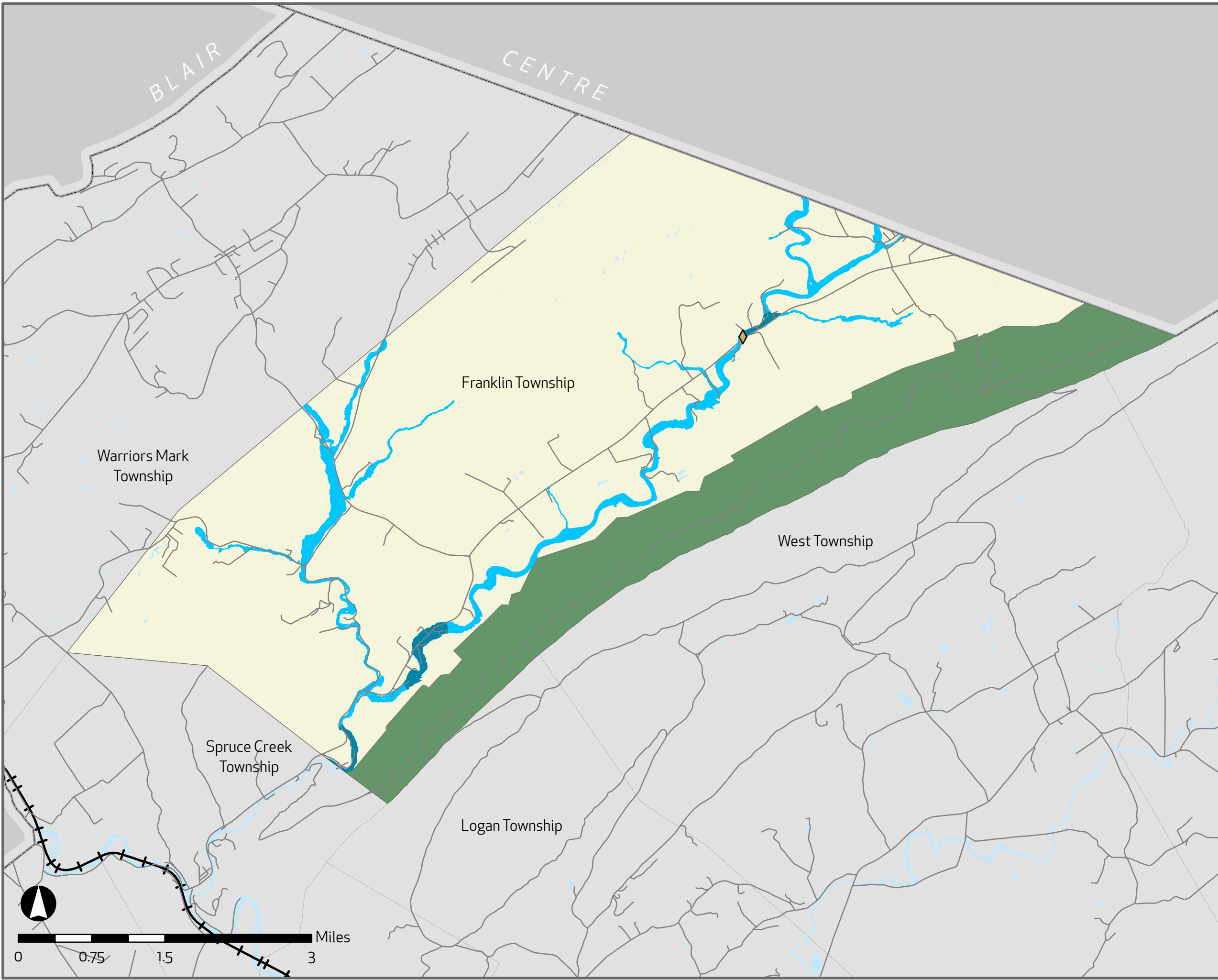
Michael Baker
INTERNATIONAL



FRANKLIN TOWNSHIP COMMUNITY FLOOD VULNERABILITY

LEGEND

-  Church
-  Flood Zone A
-  Flood Zone AE, AH
-  State Forests

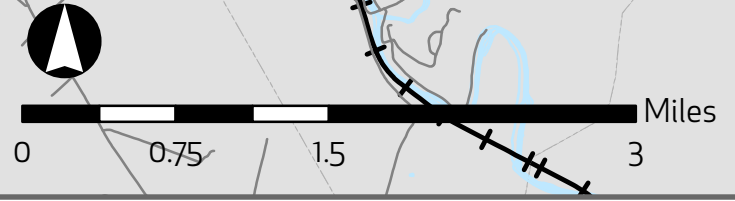


2020 Huntingdon County Multi-Jurisdictional Hazard Mitigation Plan

Source of Data: PennDOT, 2017; FEMA, 2018;
Huntingdon County, 2020

Projection: NAD83 PA State Plane South Zone

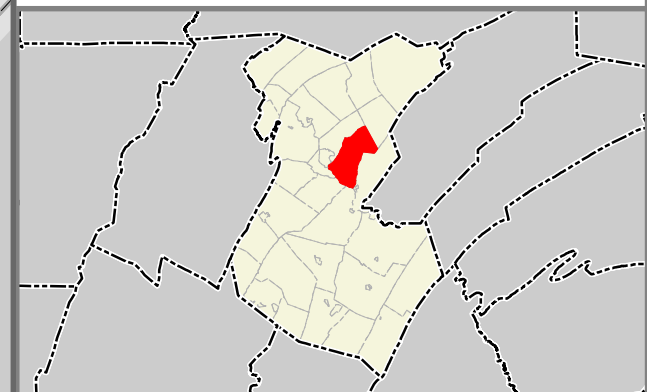
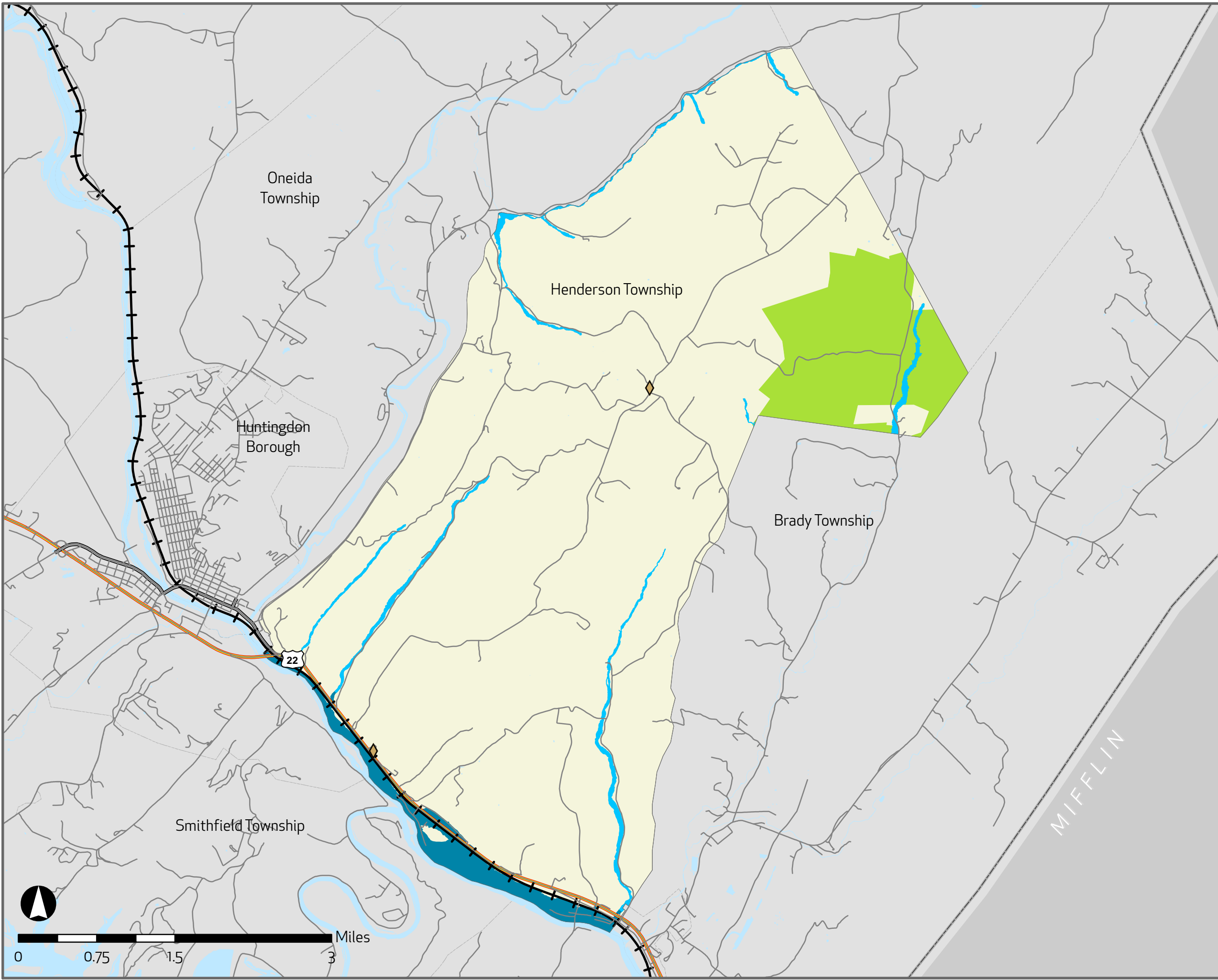
Map Date: 7/9/2020



HENDERSON TOWNSHIP COMMUNITY FLOOD VULNERABILITY

LEGEND

-  Church
-  Flood Zone A
-  Flood Zone AE, AH
-  State Game Lands
-  US Highways
-  Railroads

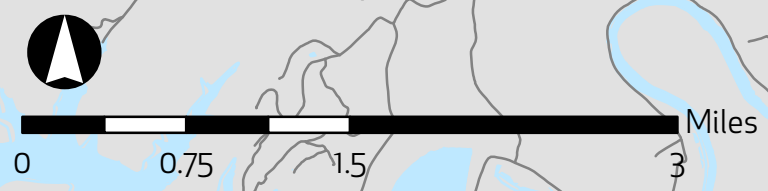


2020 Huntingdon County Multi-Jurisdictional Hazard Mitigation Plan

Source of Data: PennDOT, 2017; FEMA, 2018;
Huntingdon County, 2020

Projection: NAD83 PA State Plane South Zone

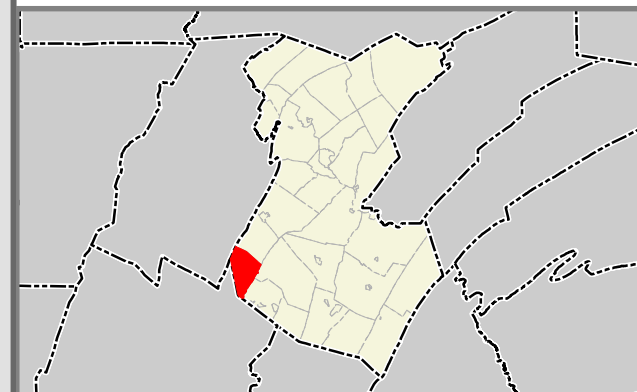
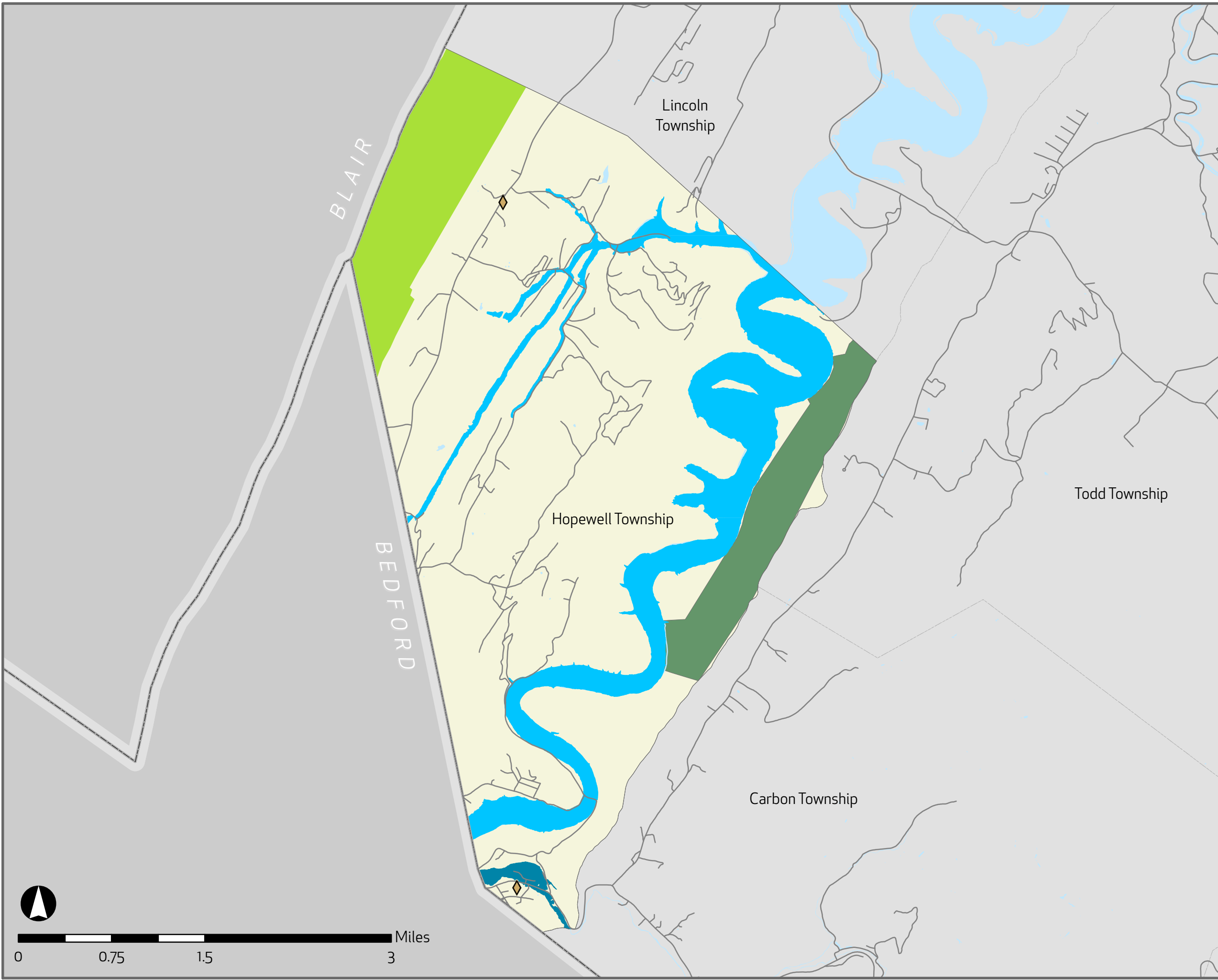
Map Date: 7/9/2020



HOPEWELL TOWNSHIP COMMUNITY FLOOD VULNERABILITY

LEGEND

-  Church
-  Flood Zone A
-  Flood Zone AE, AH
-  State Game Lands
-  State Forests

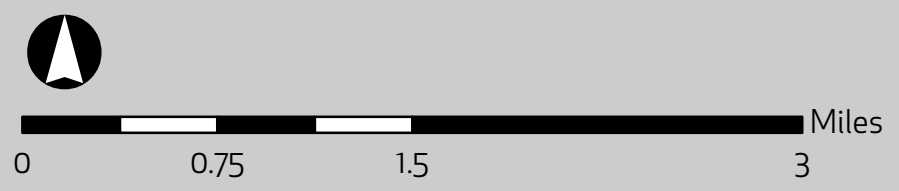


2020 Huntington County Multi-Jurisdictional Hazard Mitigation Plan

Source of Data: PennDOT, 2017; FEMA, 2018;
Huntingdon County, 2020

Projection: NAD83 PA State Plane South Zone

Map Date: 7/9/2020



HUNTINGDON BOROUGH COMMUNITY FLOOD VULNERABILITY

LEGEND

- ◆ Chemical
- ◆ Church
- Drinking Water/Wastewater Treatment
- 🏫 Educational Facility
- 🚒 Fire/EMS
- 🏛️ Government Facilities
- 🚓 Law Enforcement
- 🏥 Medical Facility
- 🏠 Nursing Home
- 🌊 Flood Zone A
- 🌊 Flood Zone AE, AH
- 🛣️ State Highways
- 🚂 Railroads

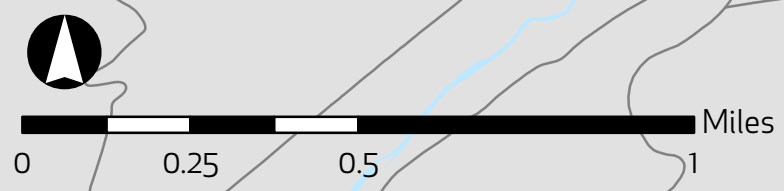
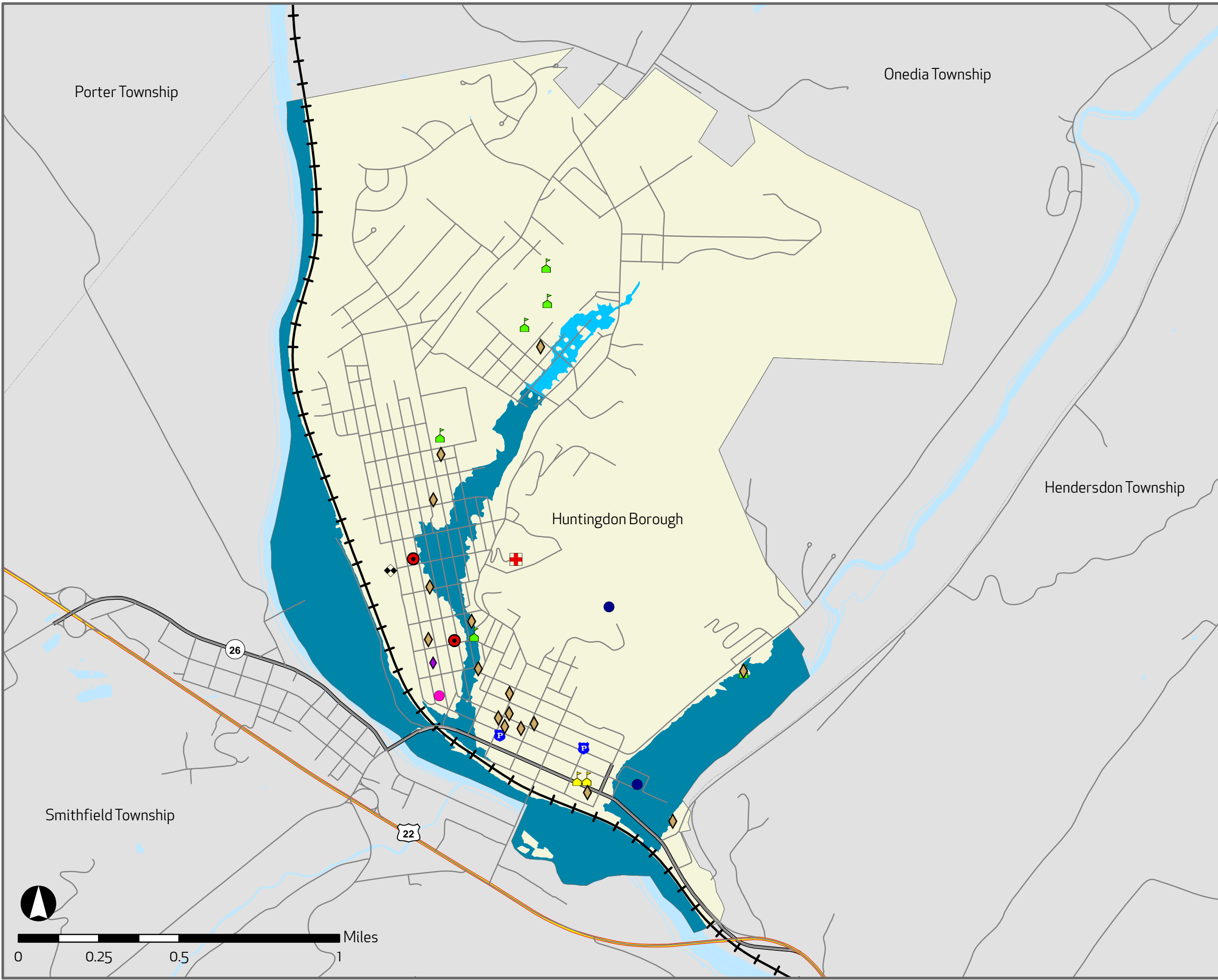


2020 Huntingdon County Multi-Jurisdictional Hazard Mitigation Plan

Source of Data: PennDOT, 2017; FEMA, 2018;
Huntingdon County, 2020

Projection: NAD83 PA State Plane South Zone

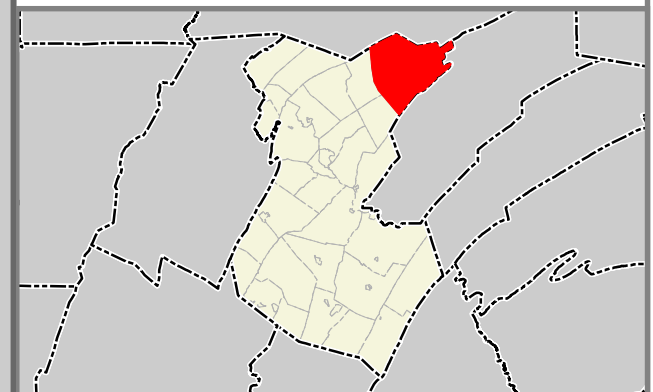
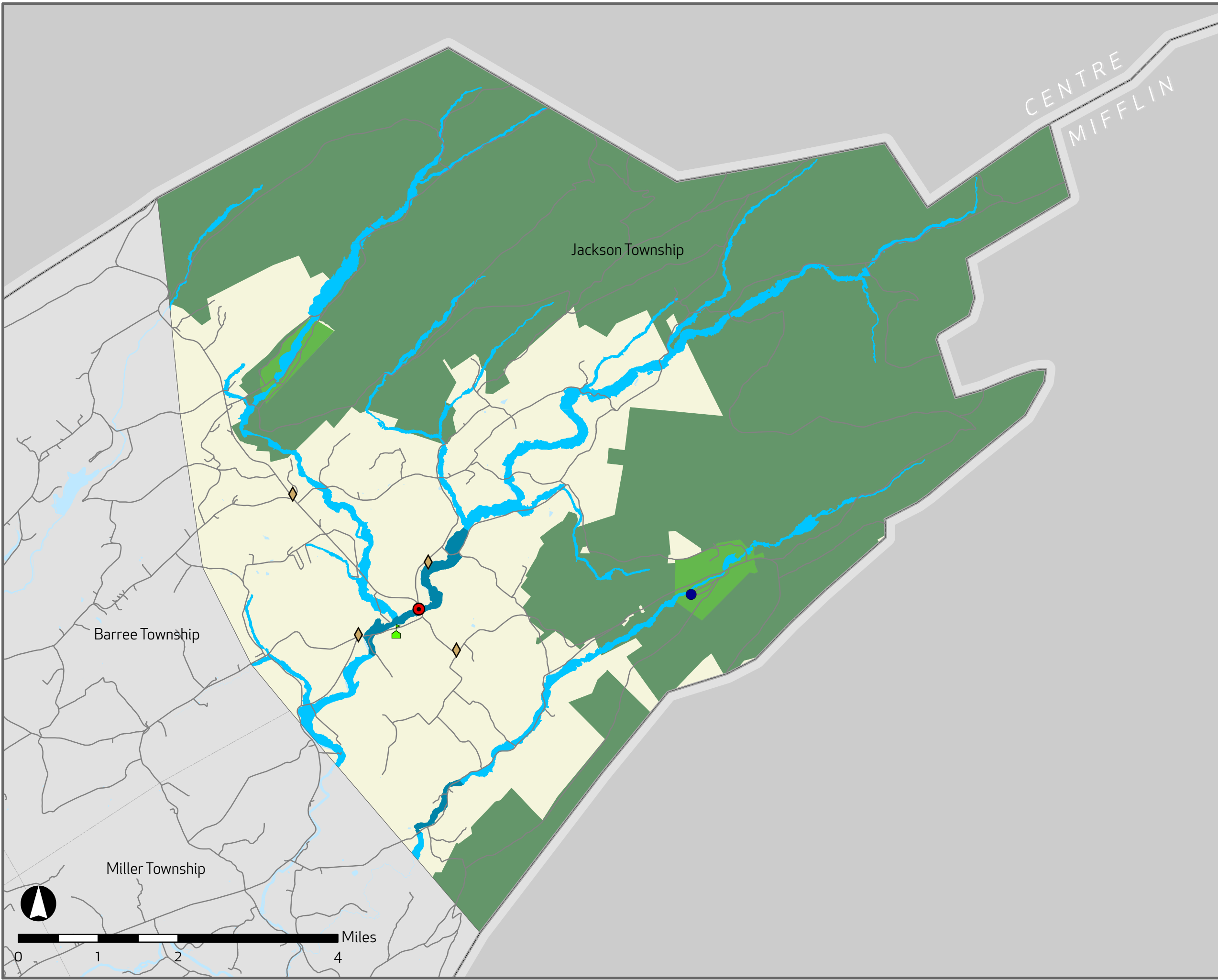
Map Date: 7/9/2020



JACKSON TOWNSHIP COMMUNITY FLOOD VULNERABILITY

LEGEND

- ◆ Church
- Drinking Water/Wastewater Treatment
- 🏫 Educational Facility
- Fire/EMS
- 🌊 Flood Zone A
- 🌊 Flood Zone AE, AH



2020 Huntington County Multi-Jurisdictional Hazard Mitigation Plan

Source of Data: PennDOT, 2017; FEMA, 2018;
Huntingdon County, 2020

Projection: NAD83 PA State Plane South Zone

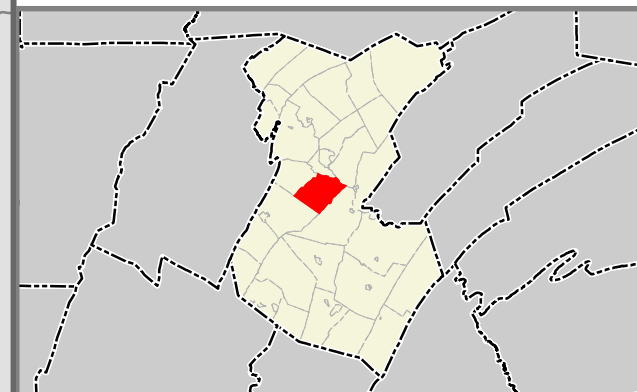
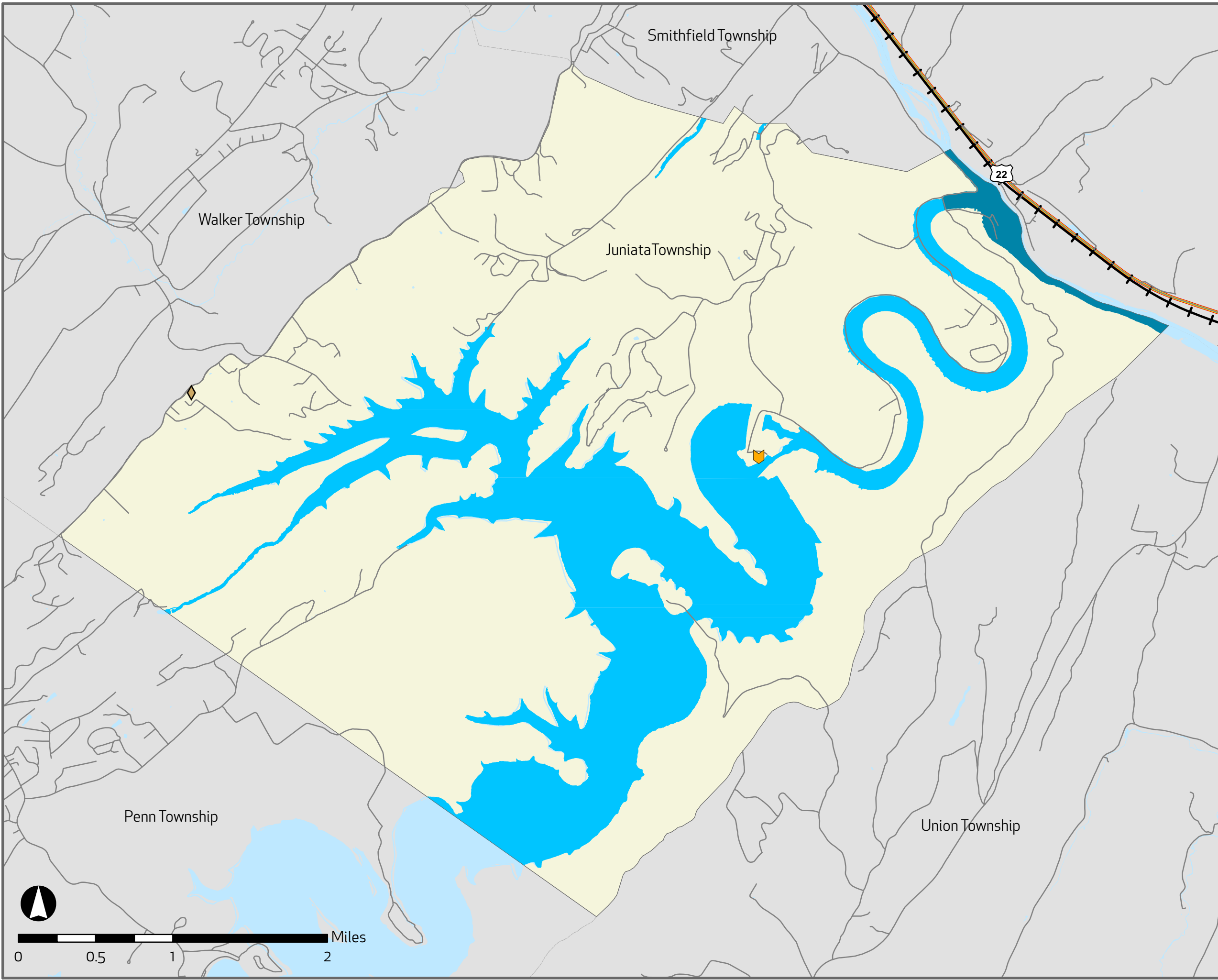
Map Date: 7/9/2020



JUNIATA TOWNSHIP COMMUNITY FLOOD VULNERABILITY

LEGEND

- Church
- Dam
- Flood Zone A
- Flood Zone AE, AH
- Railroads
- US Highways

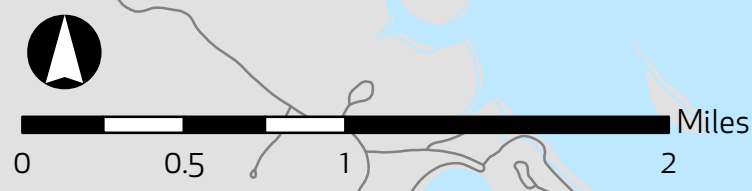


2020 Huntingdon County Multi-Jurisdictional Hazard Mitigation Plan

Source of Data: PennDOT, 2017; FEMA, 2018;
Huntingdon County, 2020

Projection: NAD83 PA State Plane South Zone

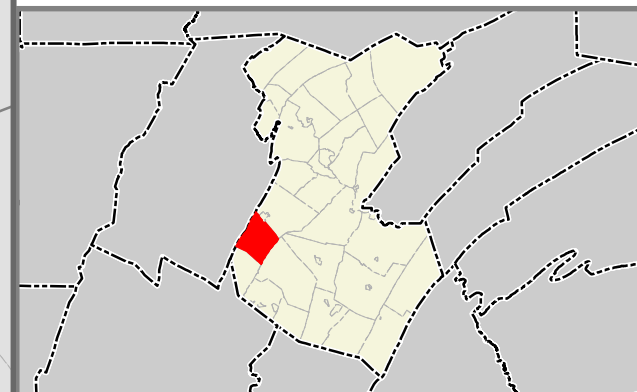
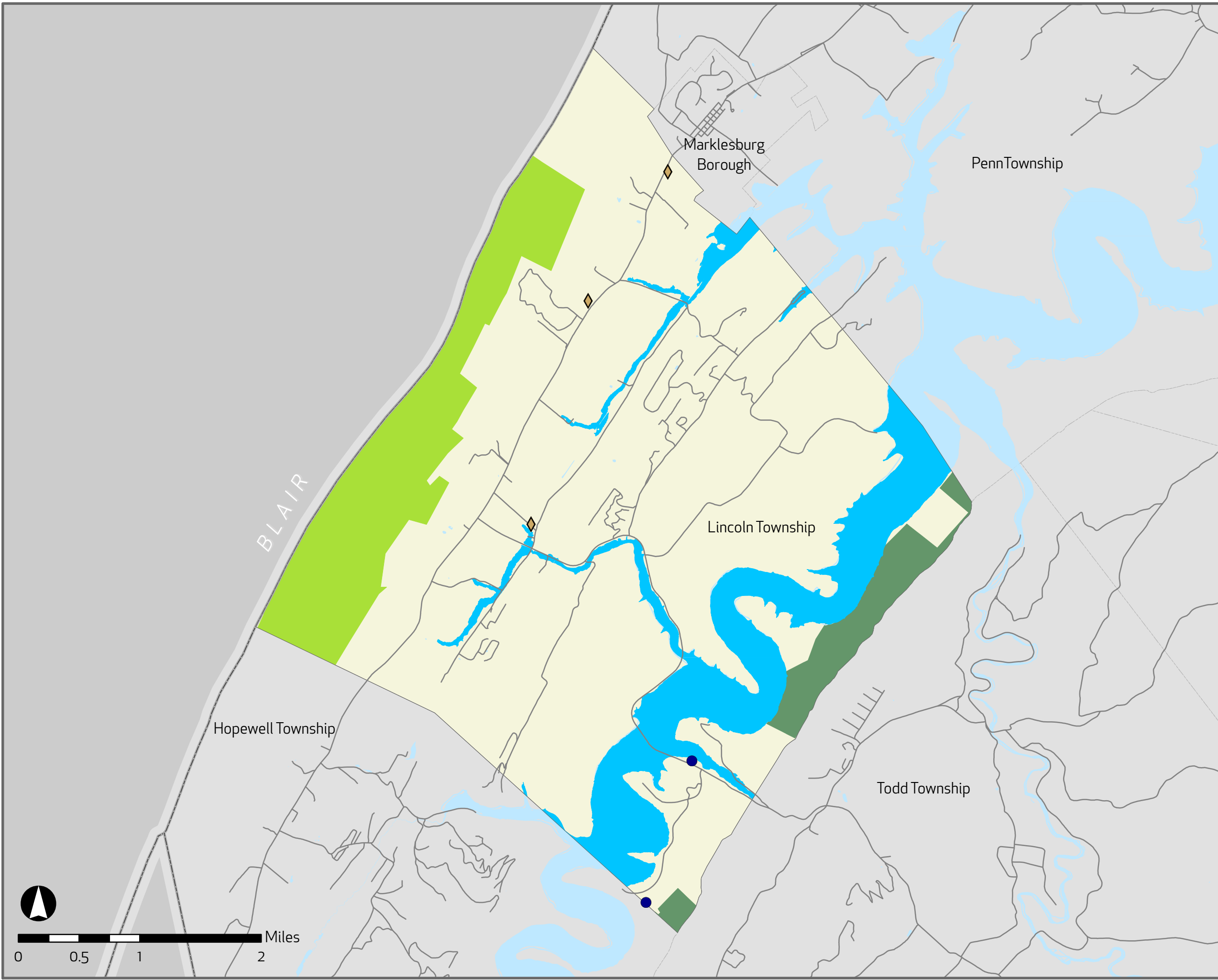
Map Date: 7/9/2020



LINCOLN TOWNSHIP COMMUNITY FLOOD VULNERABILITY

LEGEND

- Church
- Drinking Water/Wastewater Treatment
- Flood Zone A
- State Game Lands
- State Forests



2020 Huntington County Multi-Jurisdictional Hazard Mitigation Plan

Source of Data: PennDOT, 2017; FEMA, 2018; Huntington County, 2020

Projection: NAD83 PA State Plane South Zone

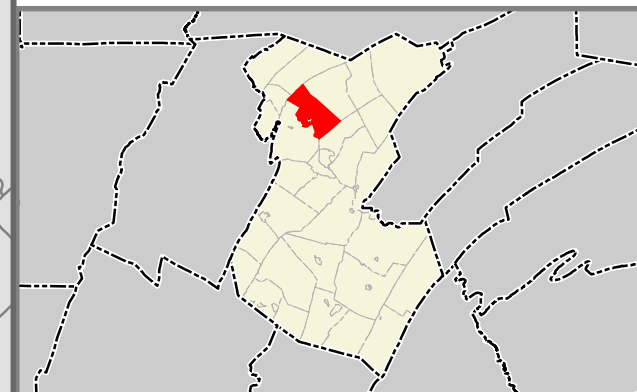
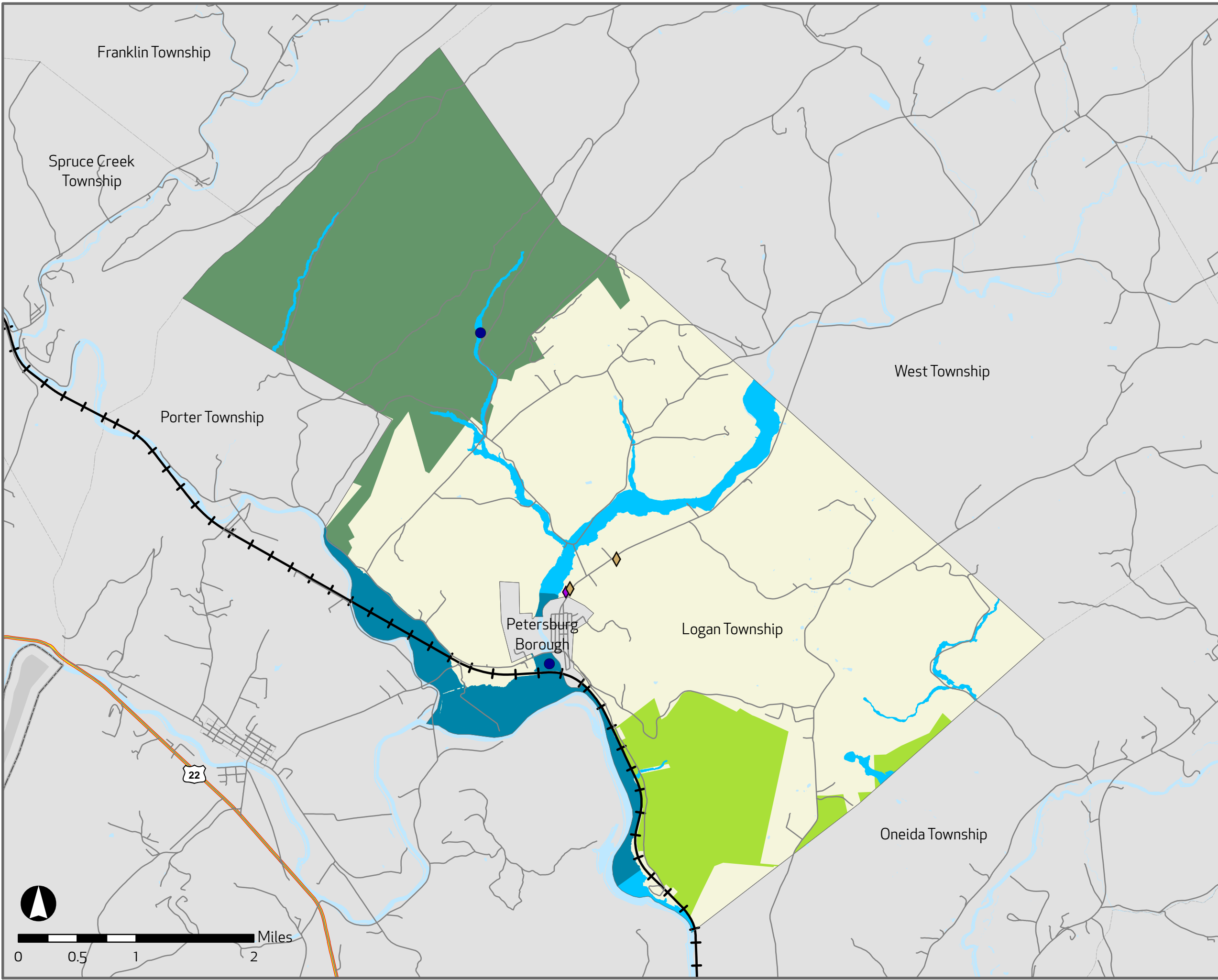
Map Date: 7/9/2020



LOGAN TOWNSHIP COMMUNITY FLOOD VULNERABILITY

LEGEND

- ◆ Church
- Drinking Water/Wastewater Treatment
- ◆ Nursing Home
- Flood Zone A
- Flood Zone AE, AH
- State Game Lands
- State Forests
- ⚡ Railroads



2020 Huntingdon County Multi-Jurisdictional Hazard Mitigation Plan

Source of Data: PennDOT, 2017; FEMA, 2018;
Huntingdon County, 2020

Projection: NAD83 PA State Plane South Zone

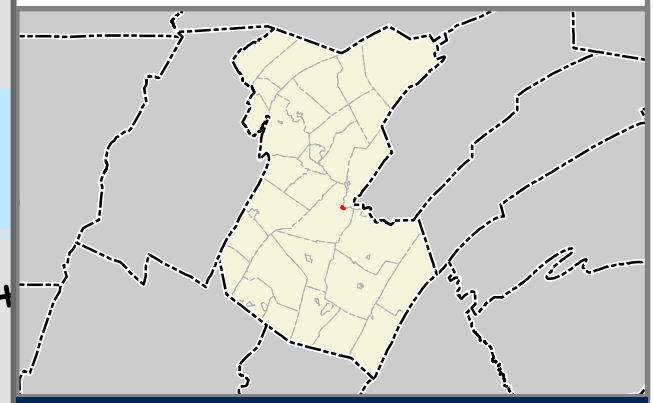
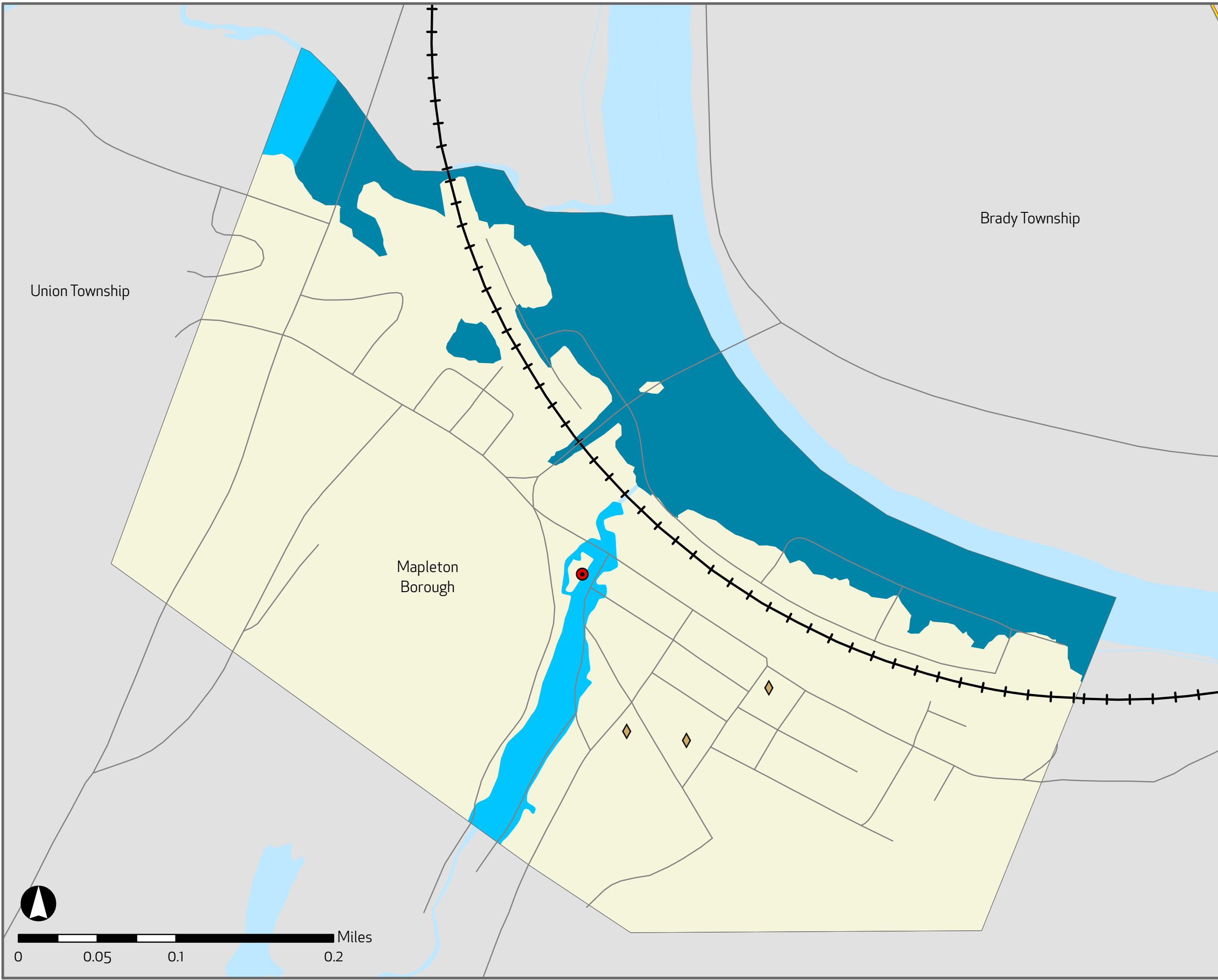
Map Date: 7/9/2020



MAPLETON BOROUGH COMMUNITY FLOOD VULNERABILITY

LEGEND

- ◆ Church
- Fire/EMS
- Flood Zone A
- Flood Zone AE, AH
- ⚡ Railroads

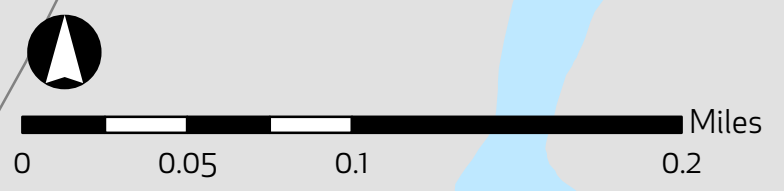


2020 Huntington County Multi-Jurisdictional Hazard Mitigation Plan

Source of Data: PennDOT, 2017; FEMA, 2018;
Huntingdon County, 2020

Projection: NAD83 PA State Plane South Zone

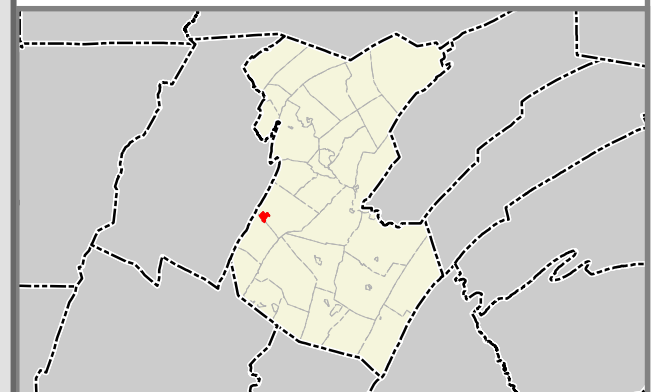
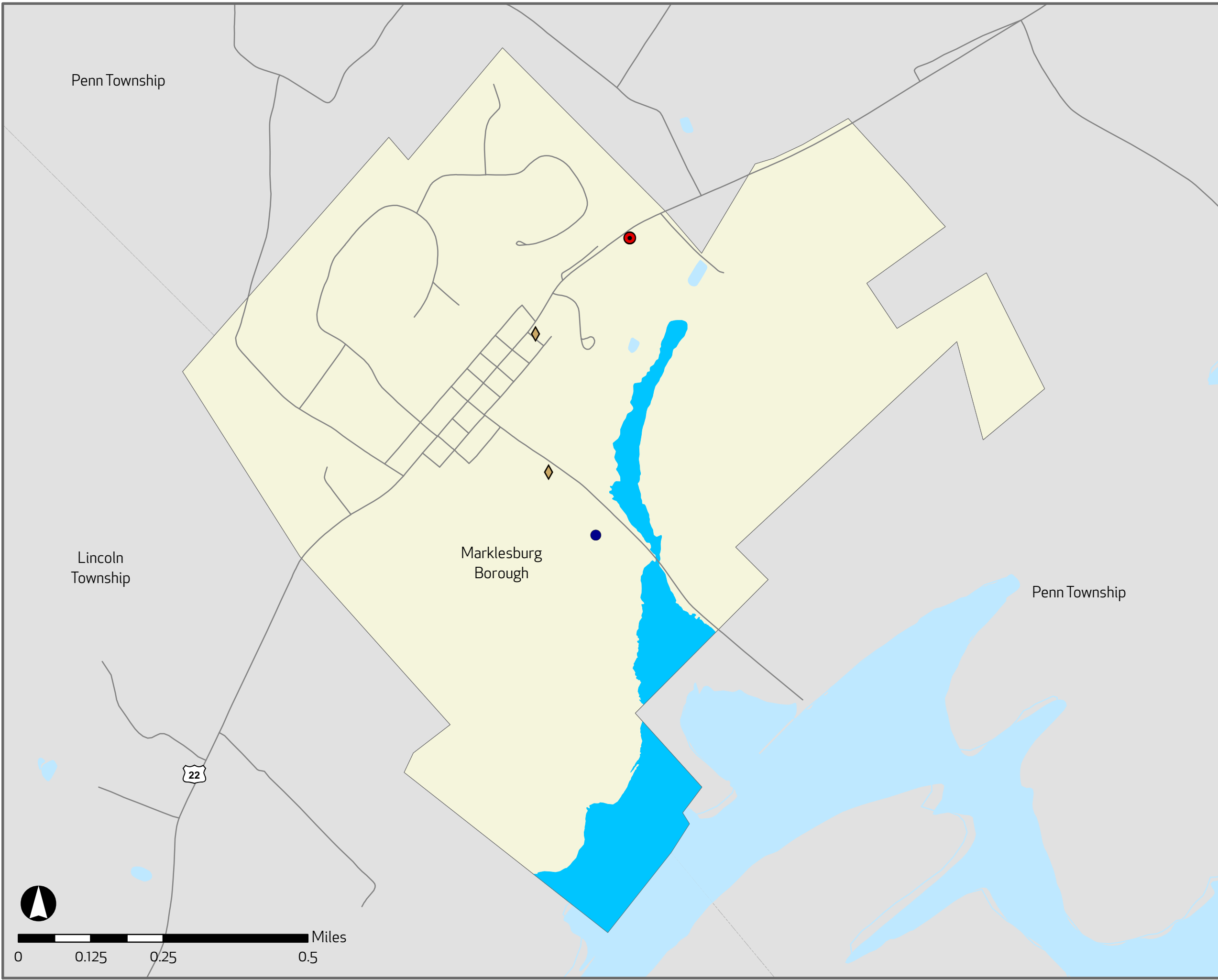
Map Date: 7/9/2020



MARKLESBURG BOROUGH COMMUNITY FLOOD VULNERABILITY

LEGEND

- ◆ Church
- Drinking Water/Wastewater Treatment
- Fire/EMS
- Flood Zone A



2020 Huntington County Multi-Jurisdictional Hazard Mitigation Plan

Source of Data: PennDOT, 2017; FEMA, 2018;
Huntingdon County, 2020

Projection: NAD83 PA State Plane South Zone

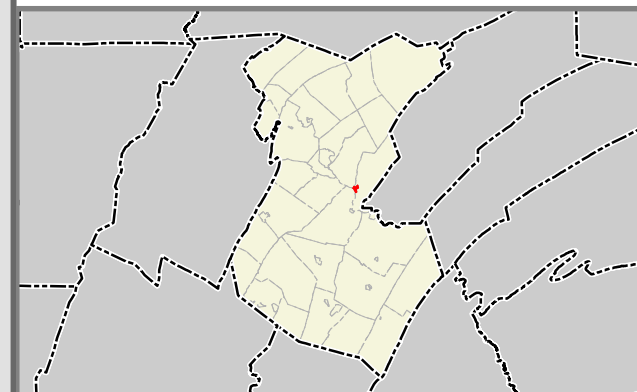
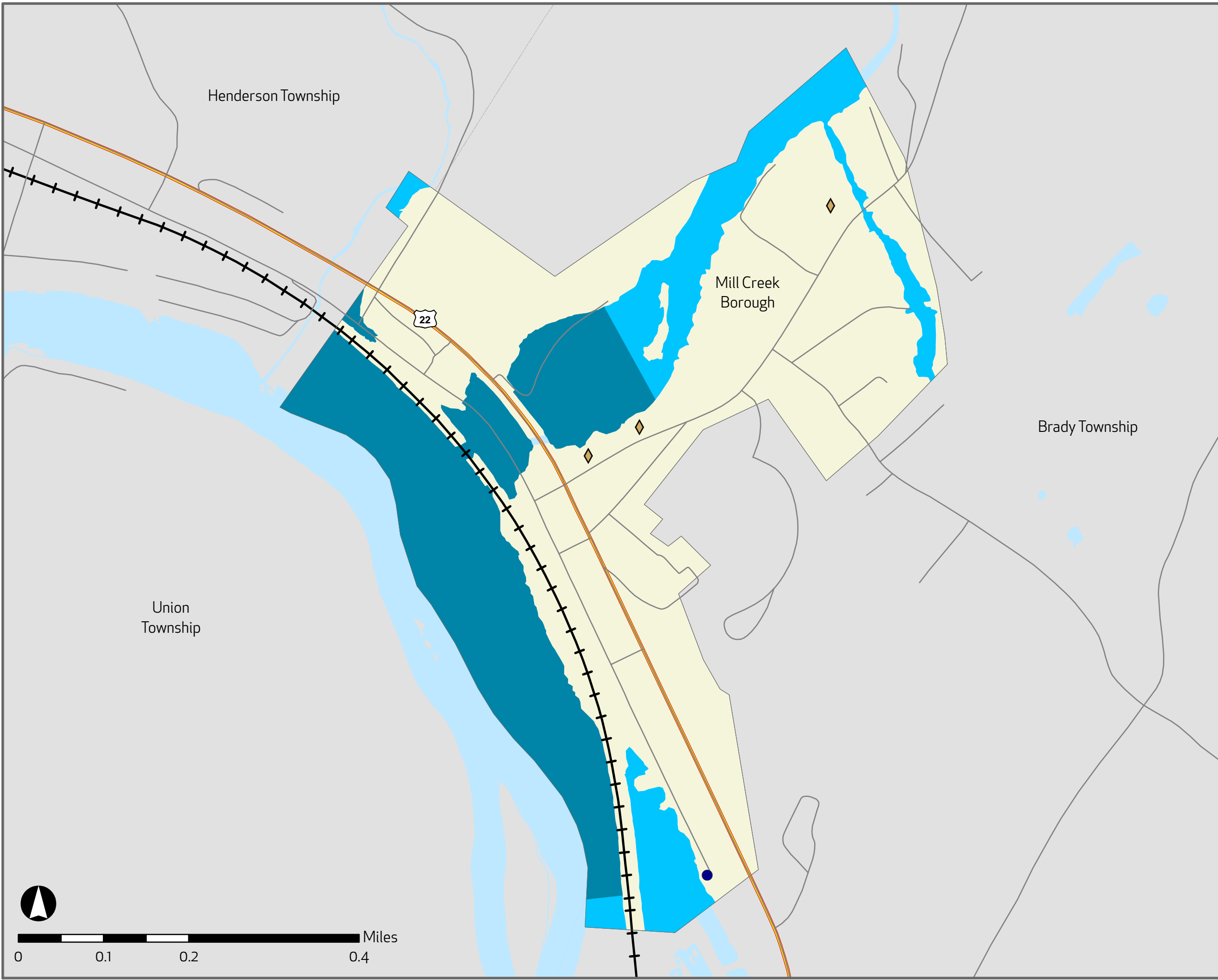
Map Date: 7/9/2020



MILL CREEK BOROUGH COMMUNITY FLOOD VULNERABILITY

LEGEND

- ◆ Church
- Drinking Water/Wastewater Treatment
- Flood Zone A
- Flood Zone AE, AH
- ▬ US Highways
- ▬ Railroads



2020 Huntingdon County Multi-Jurisdictional Hazard Mitigation Plan

Source of Data: PennDOT, 2017; FEMA, 2018;
Huntingdon County, 2020

Projection: NAD83 PA State Plane South Zone

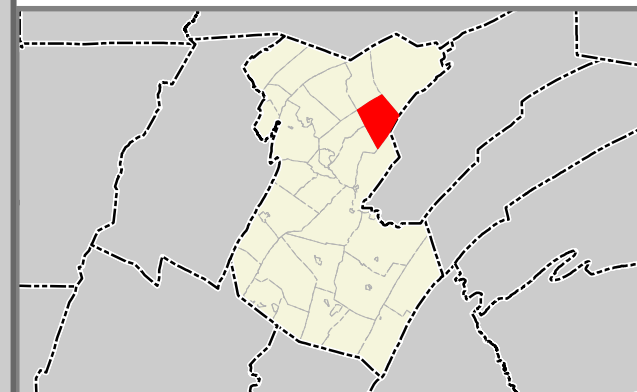
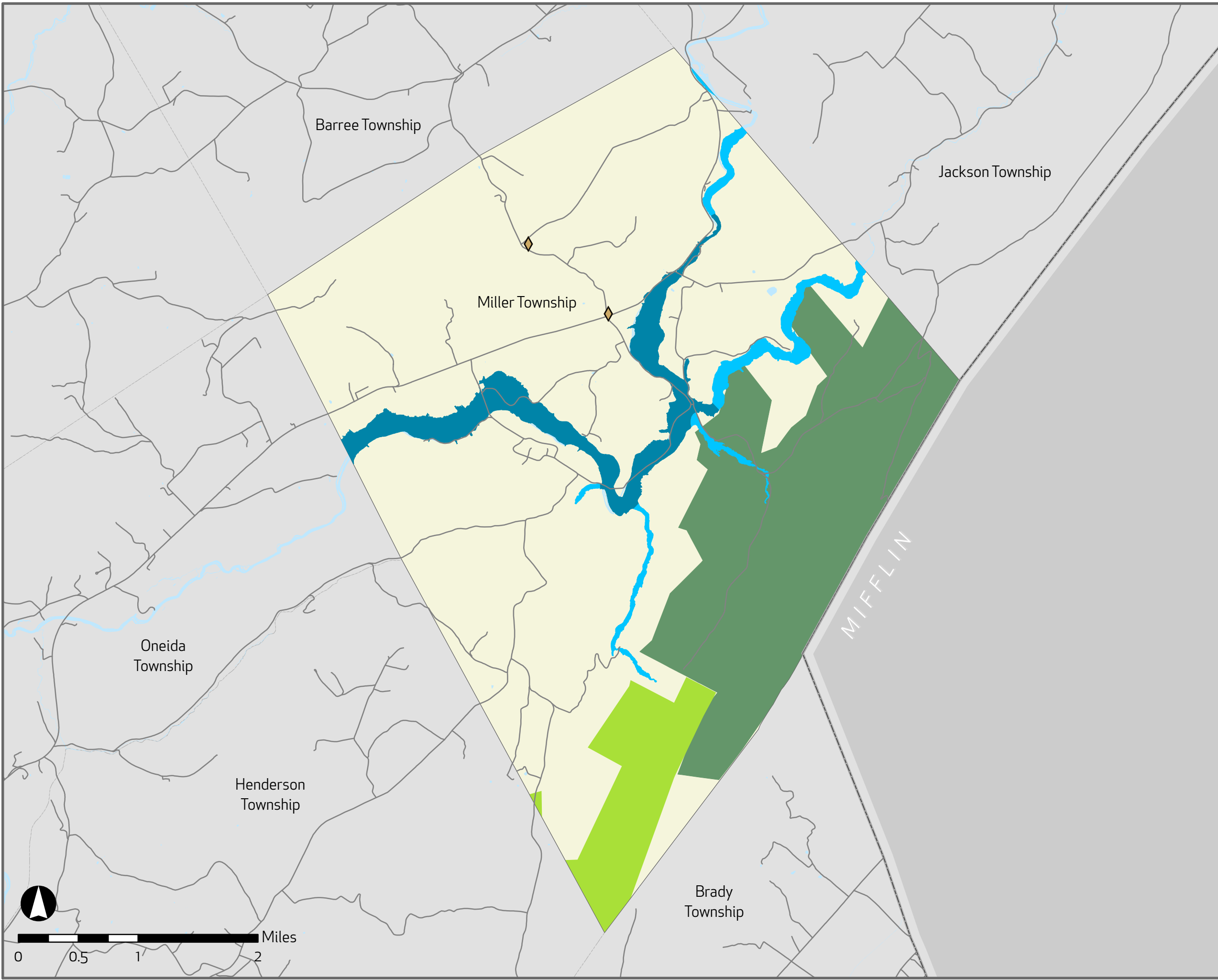
Map Date: 7/9/2020



MILLER TOWNSHIP COMMUNITY FLOOD VULNERABILITY

LEGEND

- Church
- Flood Zone A
- Flood Zone AE, AH
- State Game Lands
- State Forests



2020 Huntingdon County Multi-Jurisdictional Hazard Mitigation Plan

Source of Data: PennDOT, 2017; FEMA, 2018;
Huntingdon County, 2020

Projection: NAD83 PA State Plane South Zone

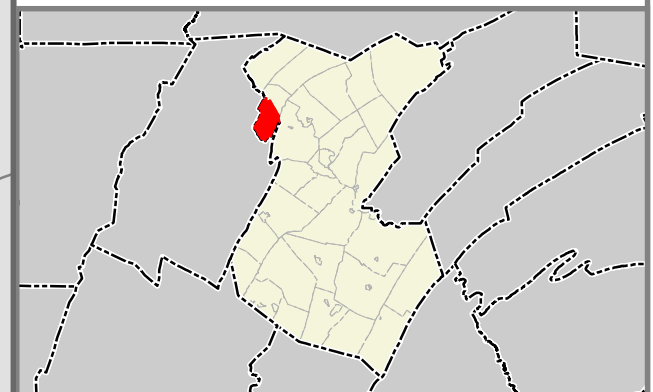
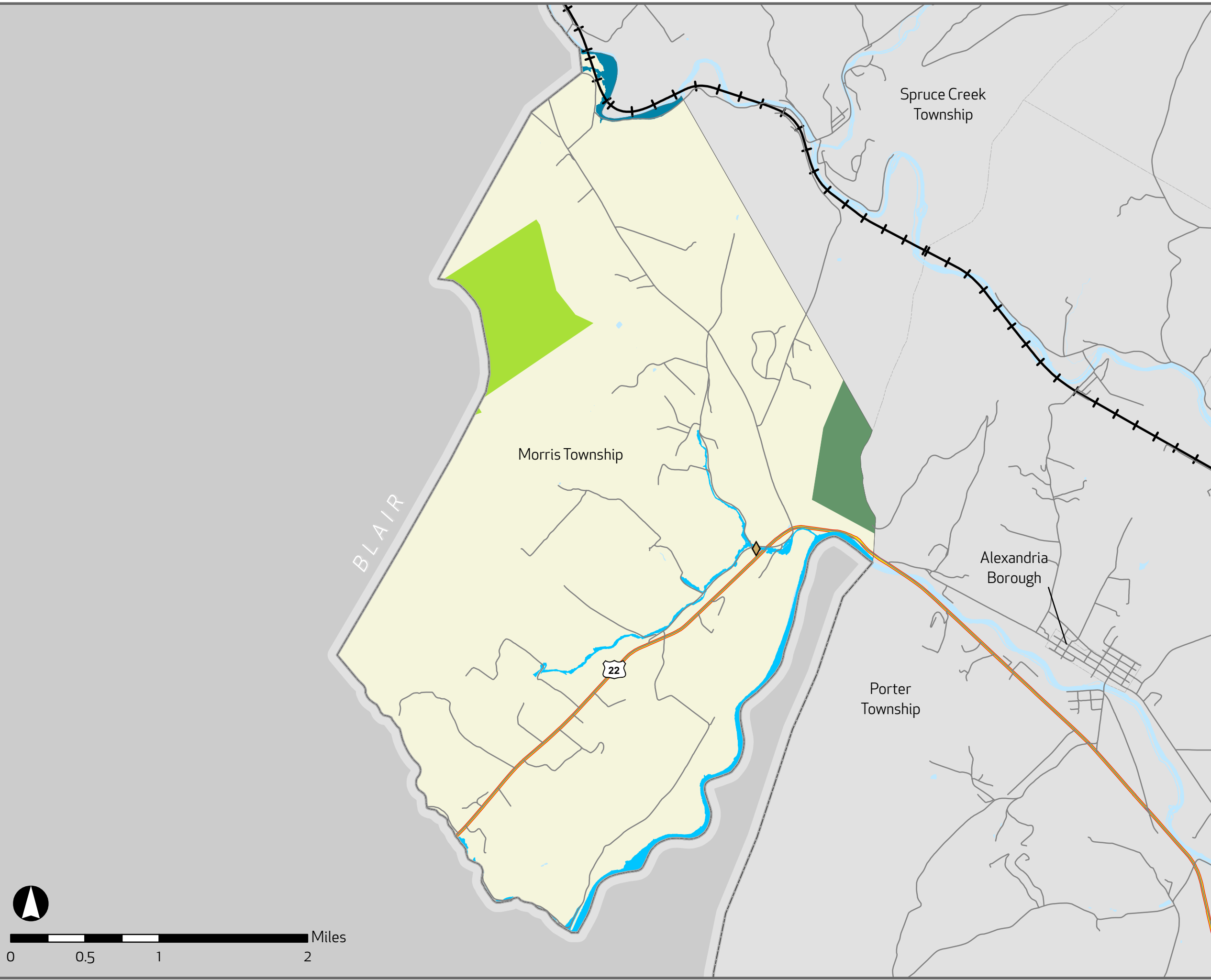
Map Date: 7/9/2020



MORRIS TOWNSHIP COMMUNITY FLOOD VULNERABILITY

LEGEND

- Church
- Flood Zone A
- Flood Zone AE, AH
- State Game Lands
- State Forests
- US Highways
- Railroads



2020 Huntingdon County Multi-Jurisdictional Hazard Mitigation Plan

Source of Data: PennDOT, 2017; FEMA, 2018; Huntingdon County, 2020

Projection: NAD83 PA State Plane South Zone

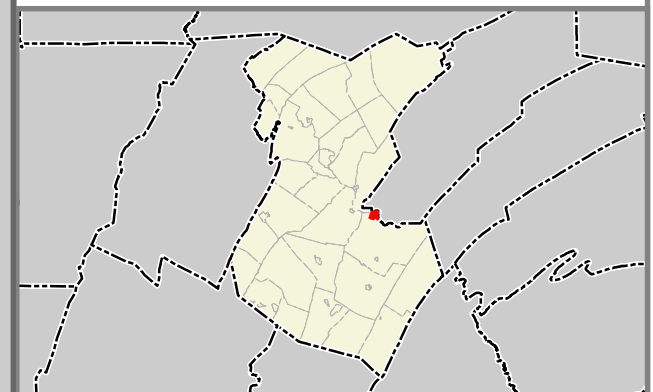
Map Date: 7/9/2020



MOUNT UNION BOROUGH COMMUNITY FLOOD VULNERABILITY

LEGEND

- Church
- Drinking Water/Wastewater Treatment
- Educational Facility
- Fire/EMS
- Law Enforcement
- Medical Facility
- Nursing Home
- Flood Zone A
- Flood Zone AE, AH
- State Highways
- US Highways
- Railroads

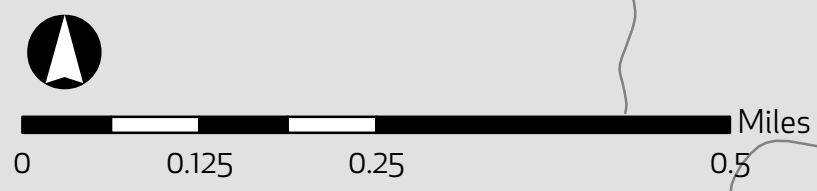


2020 Huntingdon County Multi-Jurisdictional Hazard Mitigation Plan

Source of Data: PennDOT, 2017; FEMA, 2018; Huntingdon County, 2020

Projection: NAD83 PA State Plane South Zone

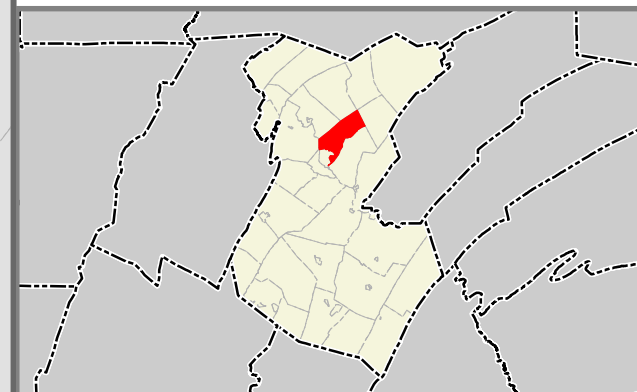
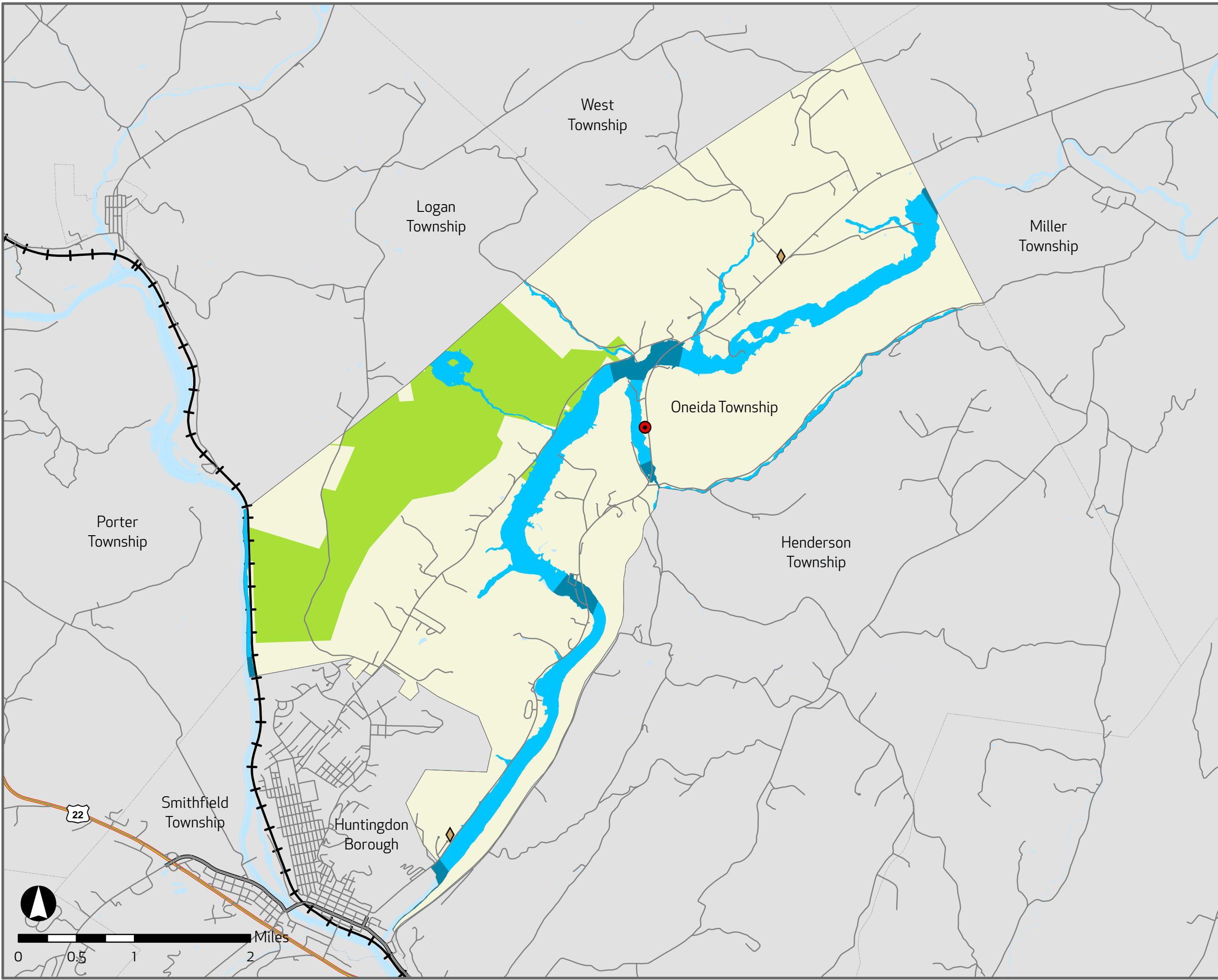
Map Date: 7/9/2020



ONEIDA TOWNSHIP COMMUNITY FLOOD VULNERABILITY

LEGEND

- ◆ Church
- Fire/EMS
- Flood Zone A
- Flood Zone AE, AH
- State Game Lands
- ▬ US Highways
- ▬ Railroads

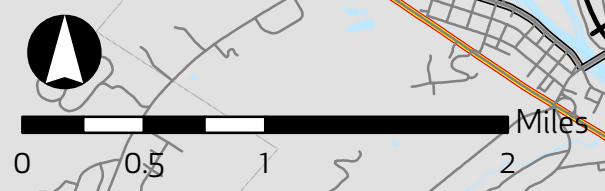


2020 Huntingdon County Multi-Jurisdictional Hazard Mitigation Plan

Source of Data: PennDOT, 2017; FEMA, 2018;
Huntingdon County, 2020

Projection: NAD83 PA State Plane South Zone

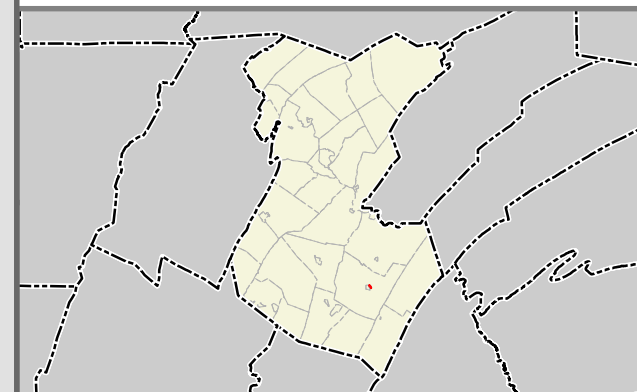
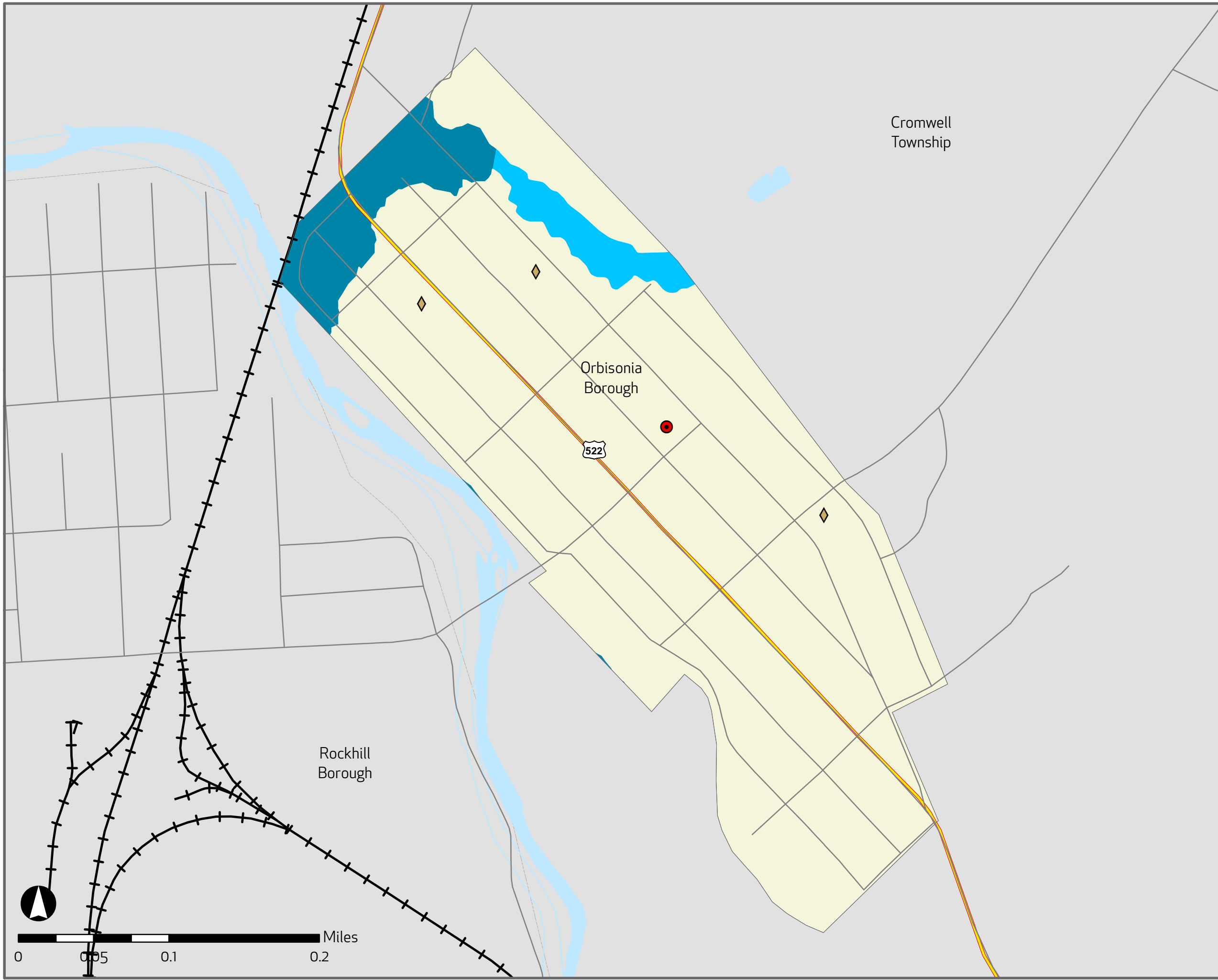
Map Date: 7/9/2020



ORBISONIA BOROUGH COMMUNITY FLOOD VULNERABILITY

LEGEND

- ◆ Church
- Fire/EMS
- Flood Zone A
- Flood Zone AE, AH
- ▬ US Highways
- ▬ Railroads



2020 Huntingdon County Multi-Jurisdictional Hazard Mitigation Plan

Source of Data: PennDOT, 2017; FEMA, 2018;
Huntingdon County, 2020

Projection: NAD83 PA State Plane South Zone

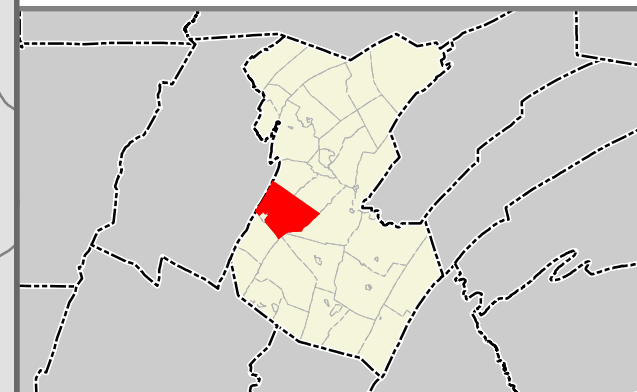
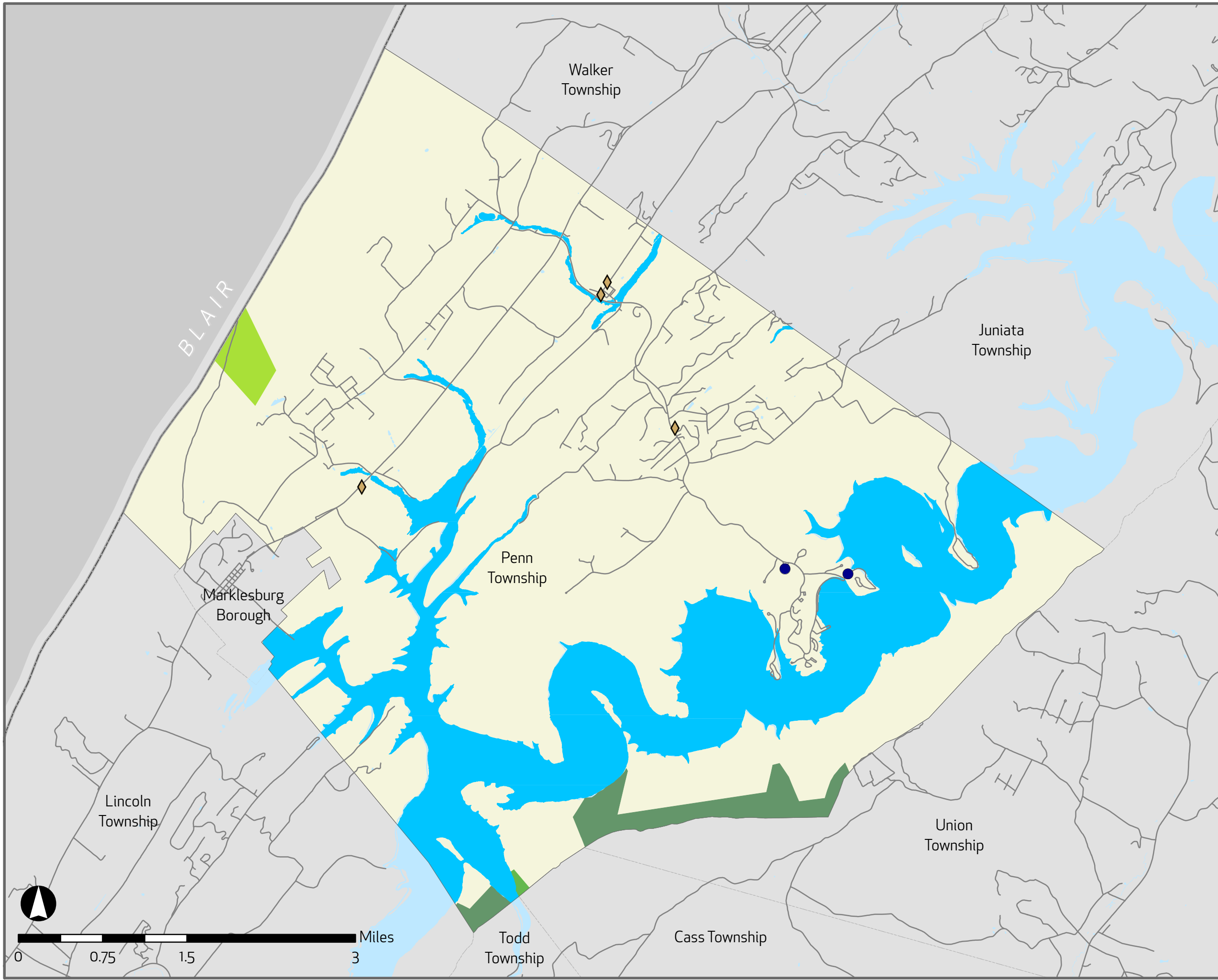
Map Date: 7/9/2020



PENN TOWNSHIP COMMUNITY FLOOD VULNERABILITY

LEGEND

- Church
- Drinking Water/Wastewater Treatment
- Flood Zone A
- Flood Zone AE, AH
- State Game Lands
- State Parks
- State Forests



2020 Huntington County Multi-Jurisdictional Hazard Mitigation Plan

Source of Data: PennDOT, 2017; FEMA, 2018; Huntington County, 2020

Projection: NAD83 PA State Plane South Zone

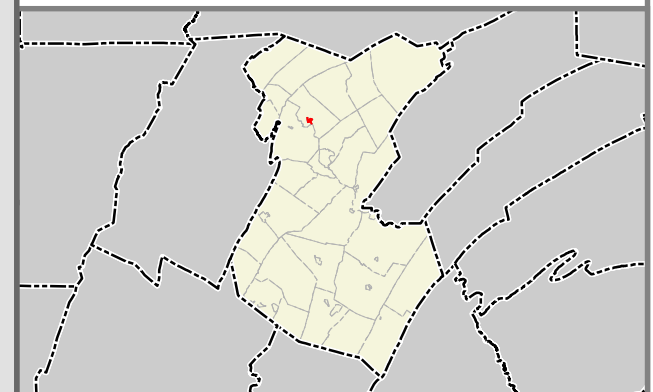
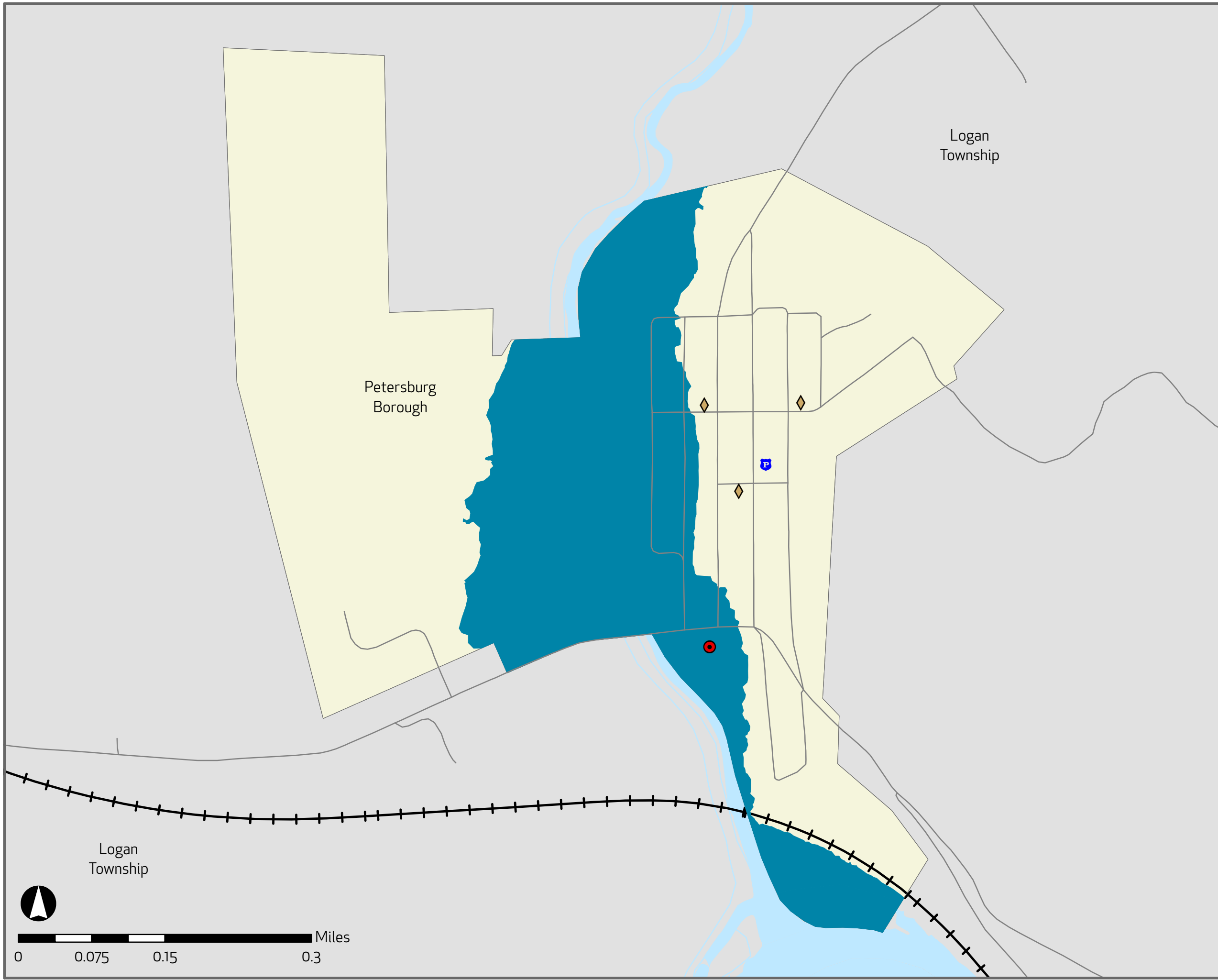
Map Date: 7/9/2020



PETERSBURG BOROUGH COMMUNITY FLOOD VULNERABILITY

LEGEND

- ◆ Church
- Fire/EMS
- Ⓟ Law Enforcement
- Flood Zone AE, AH
- ⚡ Railroads

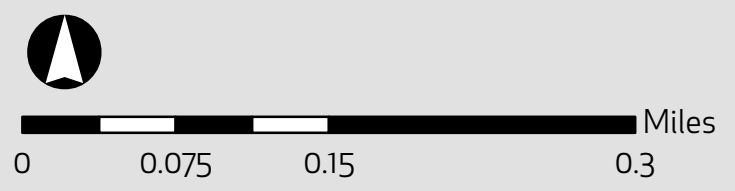


2020 Huntington County Multi-Jurisdictional Hazard Mitigation Plan

Source of Data: PennDOT, 2017; FEMA, 2018;
Huntingdon County, 2020

Projection: NAD83 PA State Plane South Zone

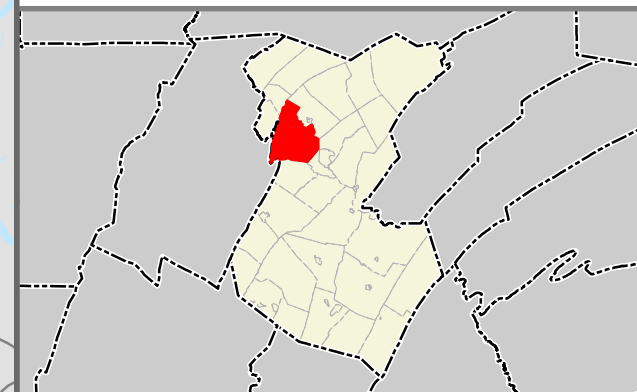
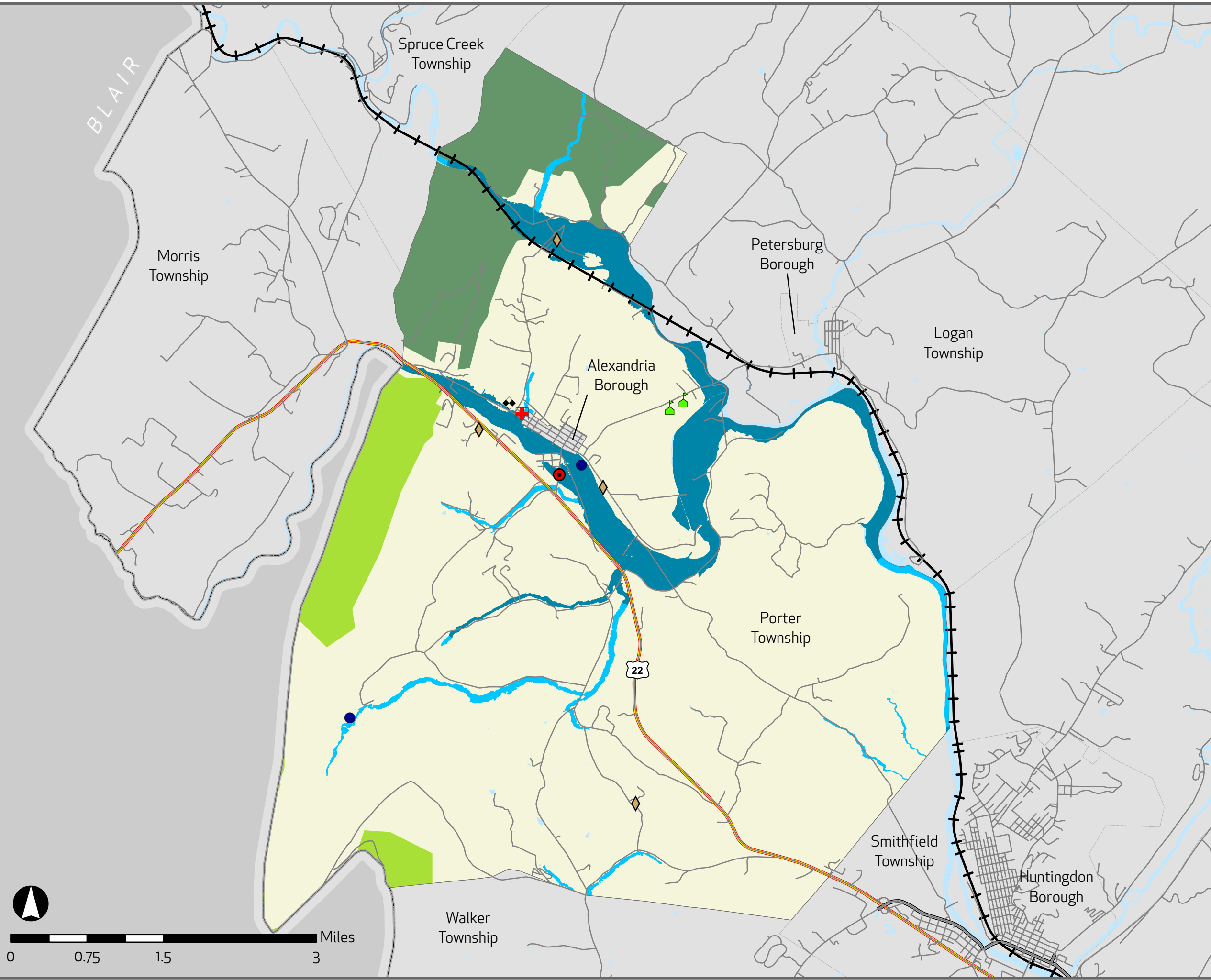
Map Date: 7/9/2020



PORTER TOWNSHIP COMMUNITY FLOOD VULNERABILITY

LEGEND

- ◆ Chemical
- ◆ Church
- Drinking Water/Wastewater Treatment
- 🏫 Educational Facility
- Fire/EMS
- 🏥 Medical Facility
- 🌊 Flood Zone A
- 🌊 Flood Zone AE, AH
- 🛣️ US Highways
- 🚂 Railroads

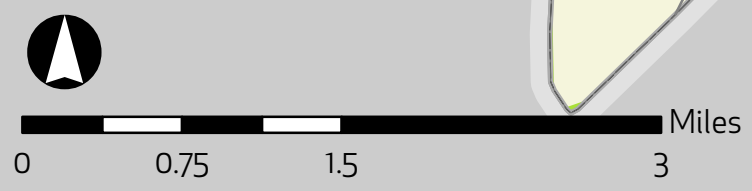


2020 Huntingdon County Multi-Jurisdictional Hazard Mitigation Plan

Source of Data: PennDOT, 2017; FEMA, 2018; Huntingdon County, 2020

Projection: NAD83 PA State Plane South Zone

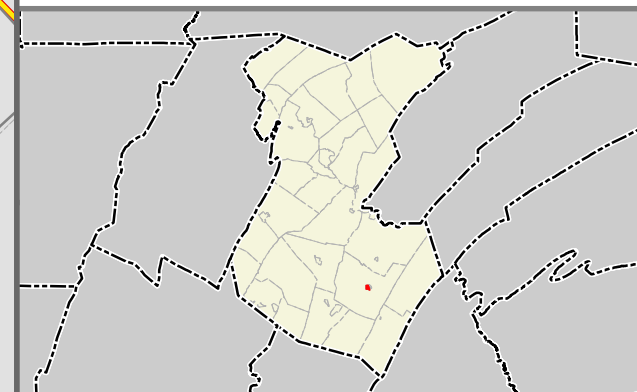
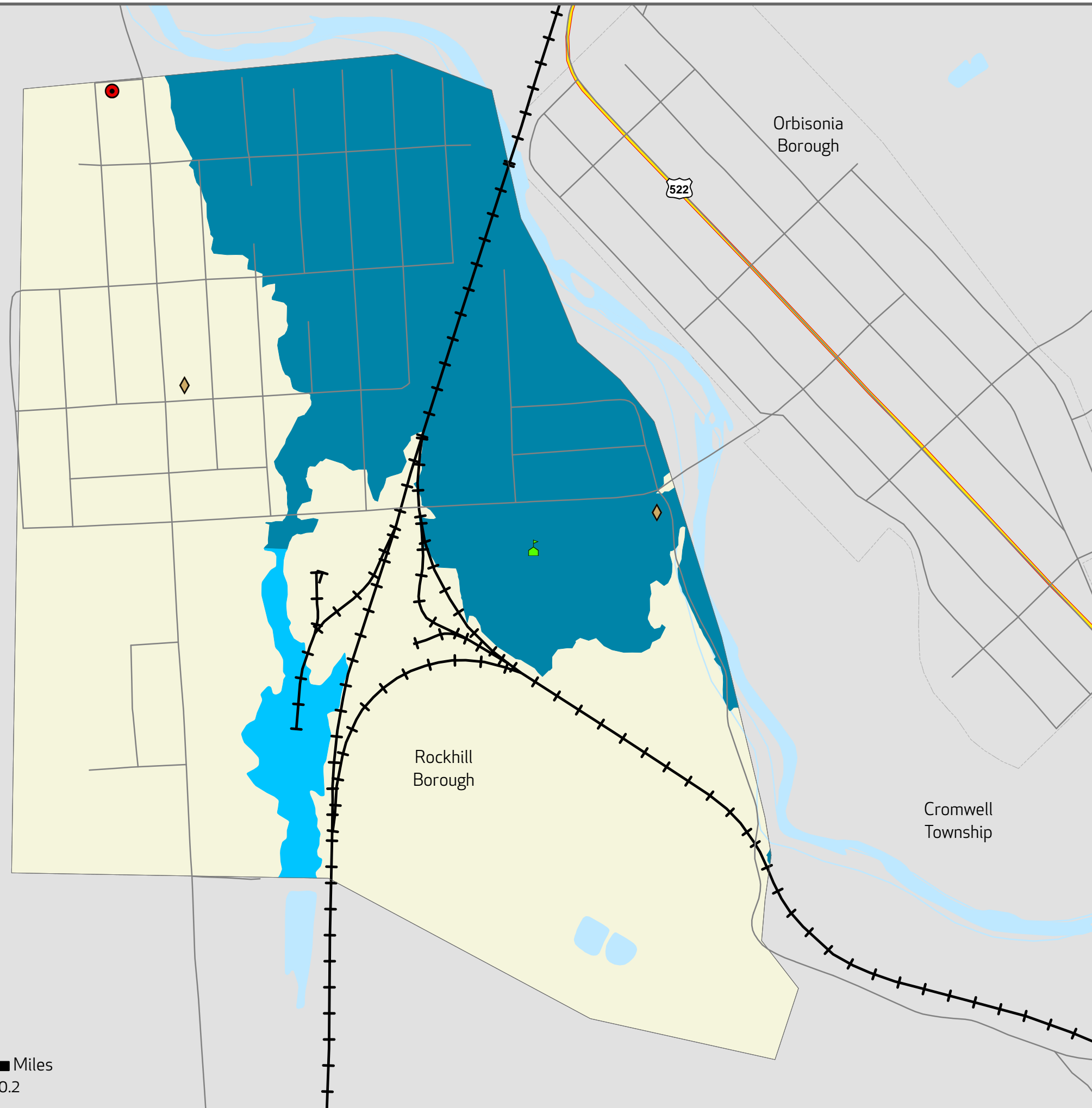
Map Date: 7/9/2020



ROCKHILL BOROUGH COMMUNITY FLOOD VULNERABILITY

LEGEND

- Church
- Educational Facility
- Fire/EMS
- Flood Zone A
- Flood Zone AE, AH
- US Highways
- Railroads



2020 Huntingdon County Multi-Jurisdictional Hazard Mitigation Plan

Source of Data: PennDOT, 2017; FEMA, 2018;
Huntingdon County, 2020

Projection: NAD83 PA State Plane South Zone

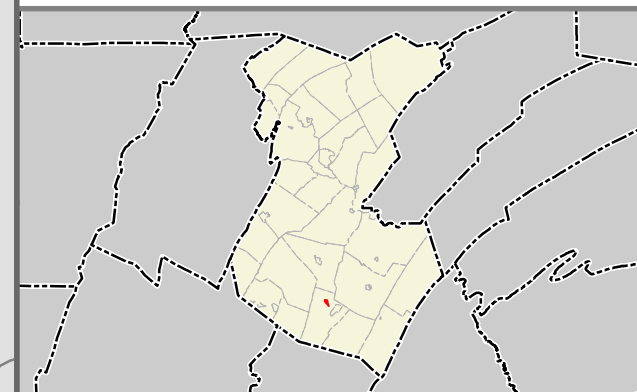
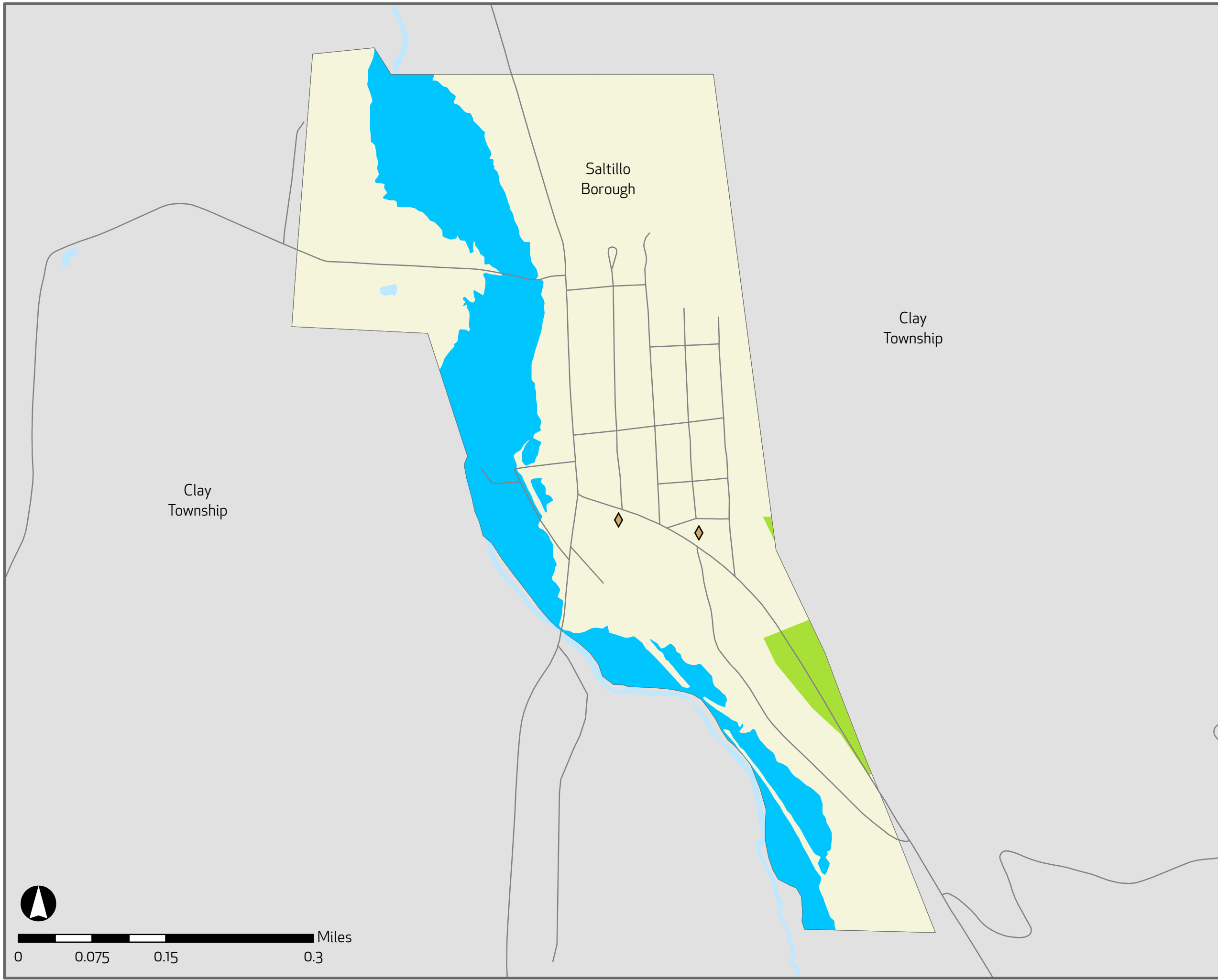
Map Date: 7/9/2020



SALTILLO BOROUGH COMMUNITY FLOOD VULNERABILITY

LEGEND

- Church
- Flood Zone A
- State Game Lands

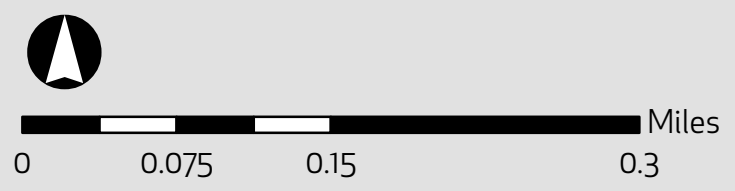


2020 Huntingdon County Multi-Jurisdictional Hazard Mitigation Plan

Source of Data: PennDOT, 2017; FEMA, 2018;
Huntingdon County, 2020



Projection: NAD83 PA State Plane South Zone

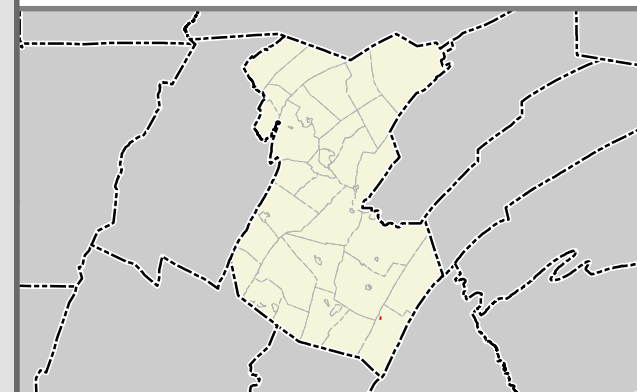
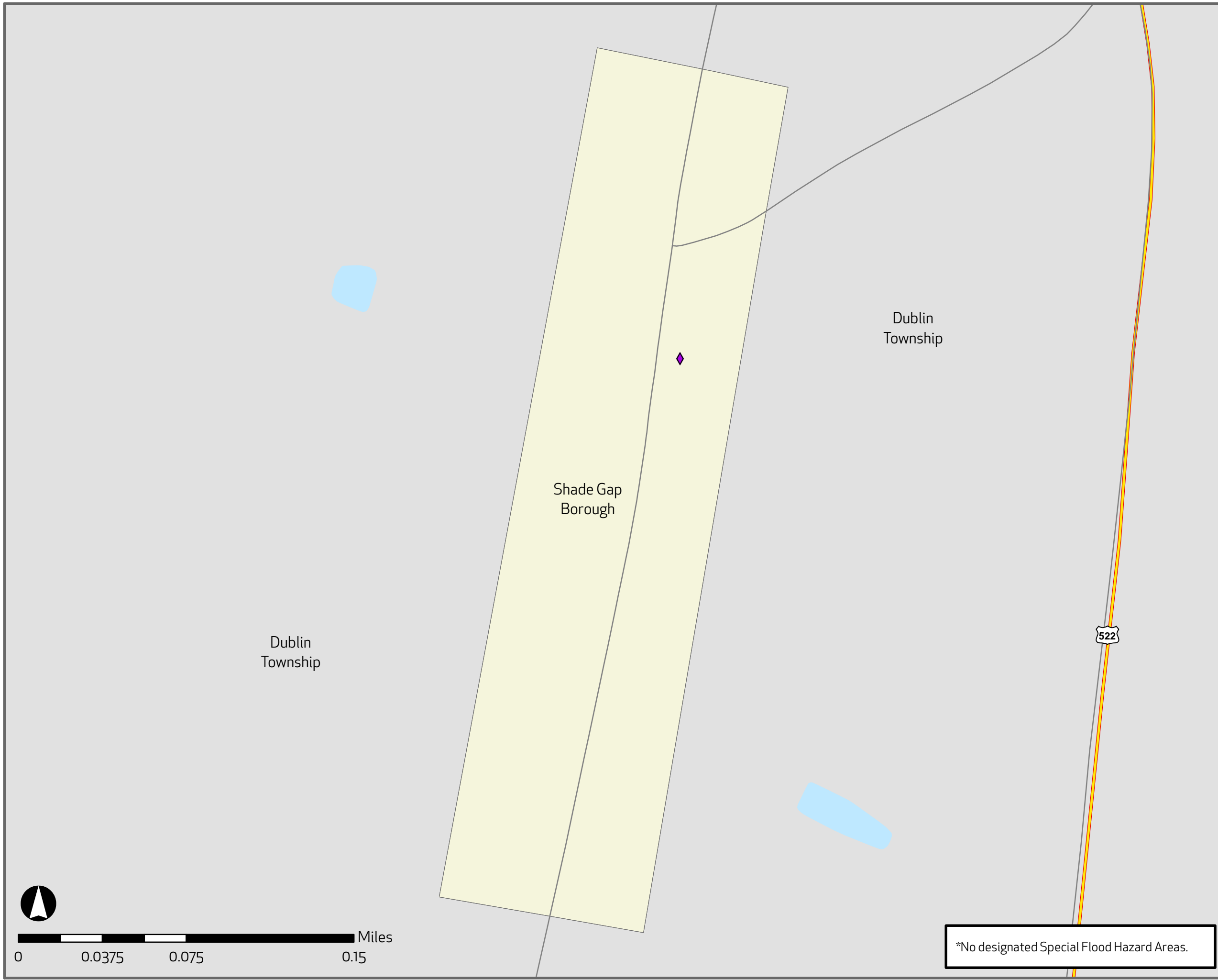
Map Date: 7/9/2020



SHADE GAP BOROUGH COMMUNITY FLOOD VULNERABILITY

LEGEND

-  Nursing Home
-  US Highways



2020 Huntingdon County Multi-Jurisdictional Hazard Mitigation Plan

Source of Data: PennDOT, 2017; FEMA, 2018;
Huntingdon County, 2020

Projection: NAD83 PA State Plane South Zone

Map Date: 7/9/2020

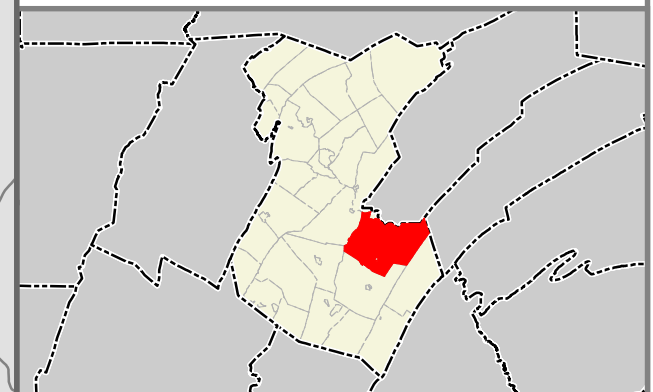
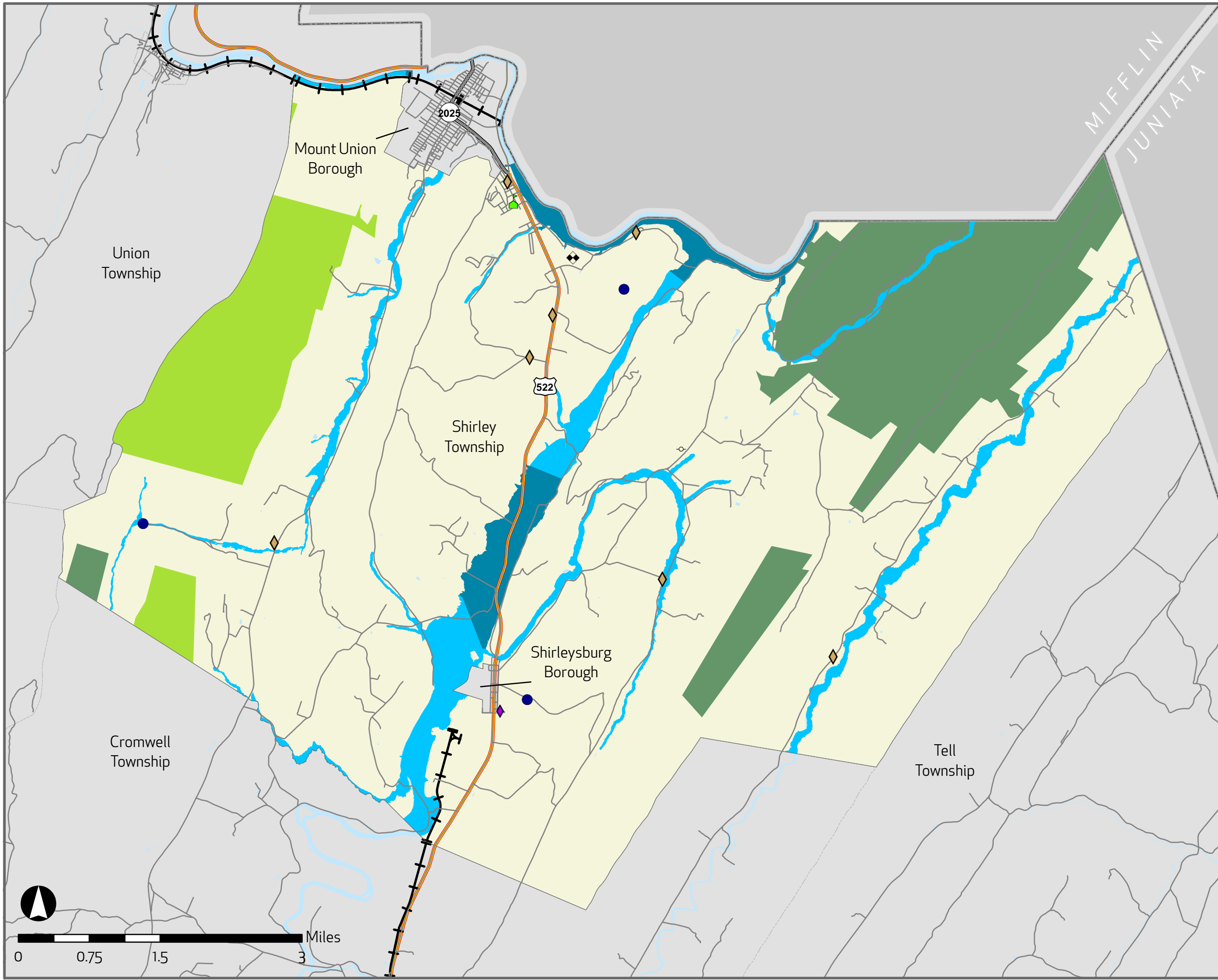


*No designated Special Flood Hazard Areas.

SHIRLEY TOWNSHIP COMMUNITY FLOOD VULNERABILITY

LEGEND

- ◆ Chemical
- ◆ Church
- Drinking Water/Wastewater Treatment
- 🏫 Educational Facility
- ◆ Nursing Home
- Pipeline Terminal
- 🌊 Flood Zone A
- 🌊 Flood Zone AE, AH
- 🌿 State Game Lands
- 🌲 State Forests
- 🛣️ US Highways
- 🚂 Railroads



2020 Huntingdon County Multi-Jurisdictional Hazard Mitigation Plan

Source of Data: PennDOT, 2017; FEMA, 2018; Huntingdon County, 2020

Projection: NAD83 PA State Plane South Zone

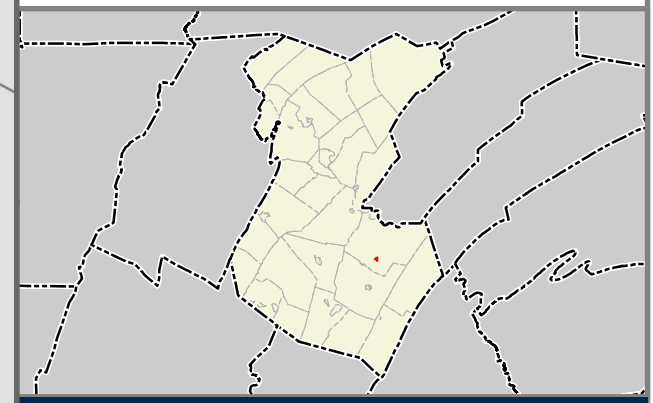
Map Date: 7/9/2020



SHIRLEYSBURG BOROUGH COMMUNITY FLOOD VULNERABILITY

LEGEND

- ◆ Church
- Flood Zone A
- ▬ US Highways

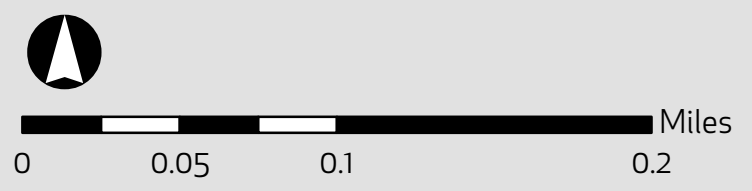


2020 Huntingdon County Multi-Jurisdictional Hazard Mitigation Plan

Source of Data: PennDOT, 2017; FEMA, 2018;
Huntingdon County, 2020

Projection: NAD83 PA State Plane South Zone

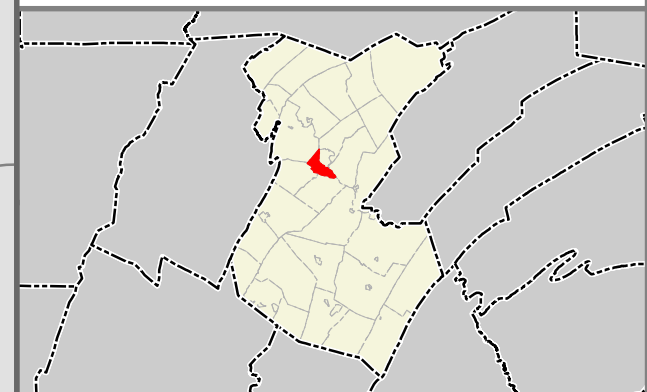
Map Date: 7/9/2020



SMITHFIELD TOWNSHIP COMMUNITY FLOOD VULNERABILITY

LEGEND

- ◆ Chemical
- ◆ Church
- 🏰 Dam
- Drinking Water/Wastewater Treatment
- 🏫 Educational Facility
- 🚒 Fire/EMS
- 🏛️ Government Facilities
- 🏥 Medical Facility
- 🌊 Flood Zone A
- 🌊 Flood Zone AE, AH
- 🌳 State Forests
- 🛣️ US Highways
- 🚂 Railroads

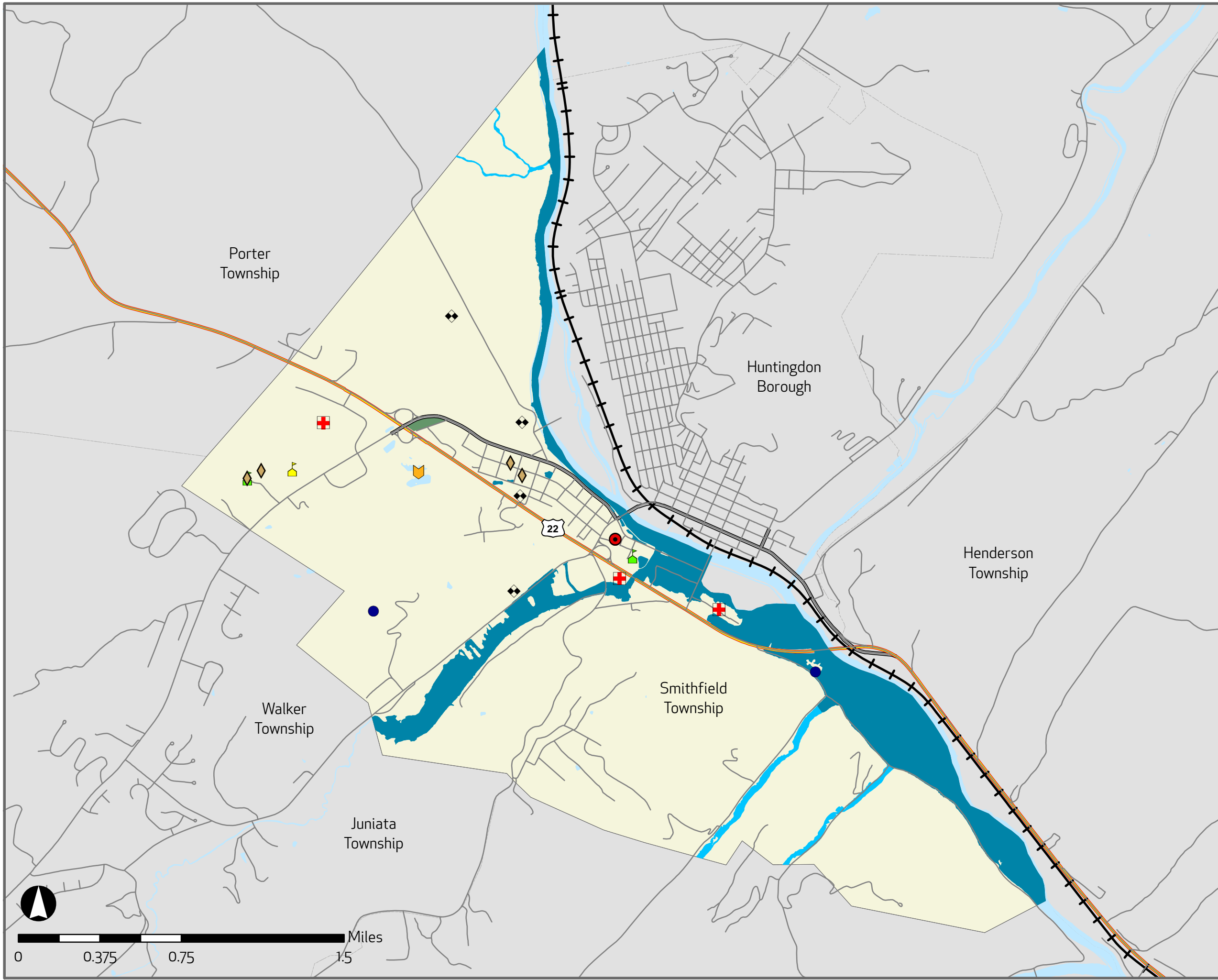


2020 Huntingdon County Multi-Jurisdictional Hazard Mitigation Plan

Source of Data: PennDOT, 2017; FEMA, 2018;
Huntingdon County, 2020

Projection: NAD83 PA State Plane South Zone

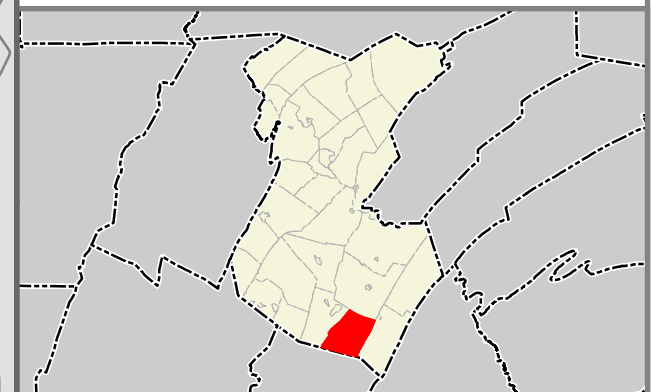
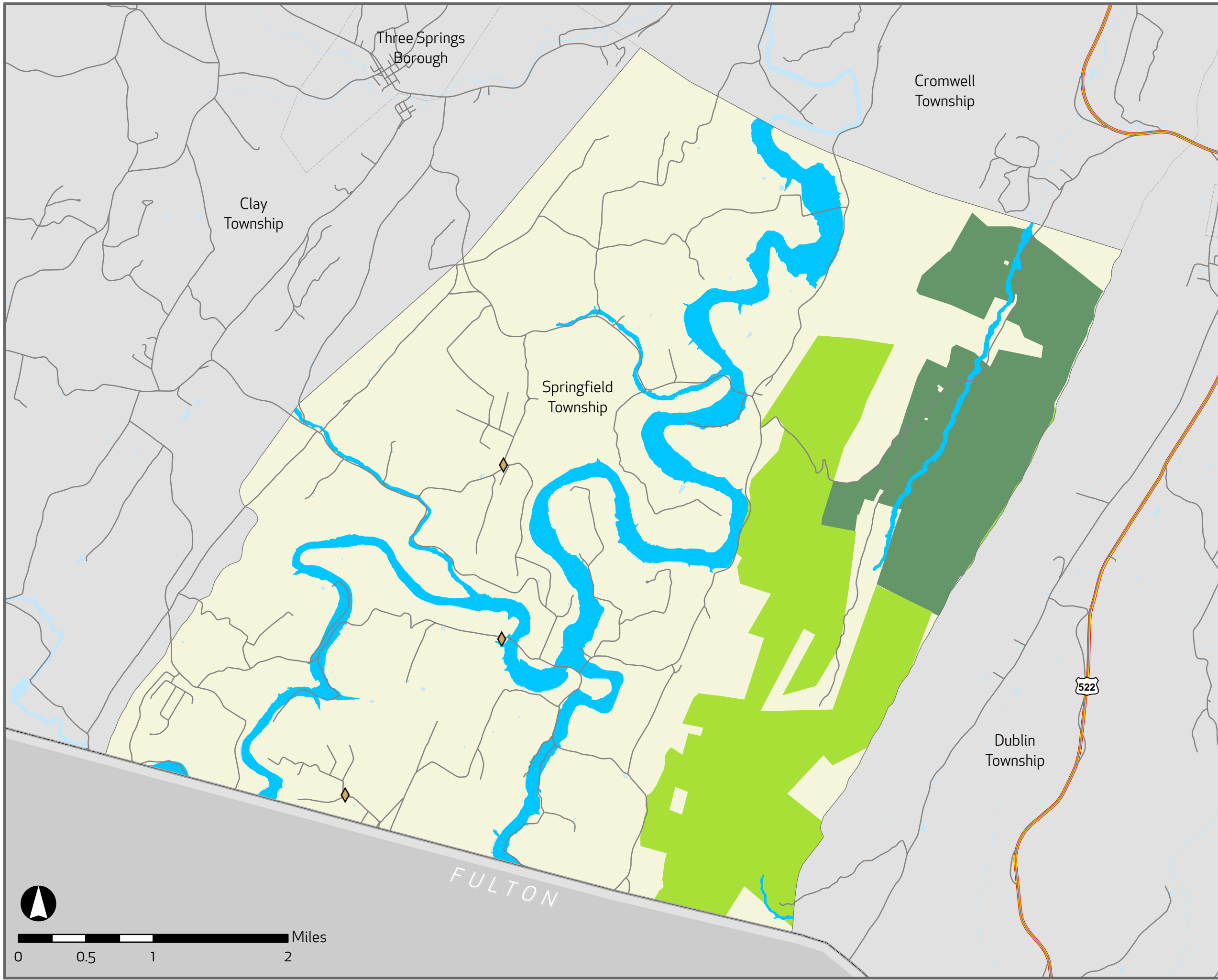
Map Date: 7/9/2020



SPRINGFIELD TOWNSHIP COMMUNITY FLOOD VULNERABILITY

LEGEND

- Church
- Flood Zone A
- State Game Lands
- State Forests
- US Highways

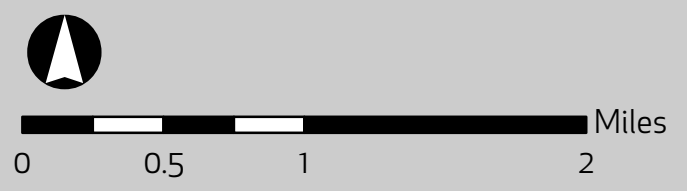


2020 Huntingdon County Multi-Jurisdictional Hazard Mitigation Plan

Source of Data: PennDOT, 2017; FEMA, 2018;
Huntingdon County, 2020

Projection: NAD83 PA State Plane South Zone

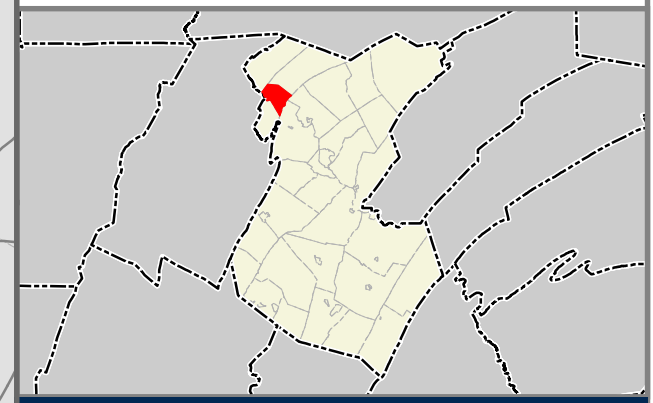
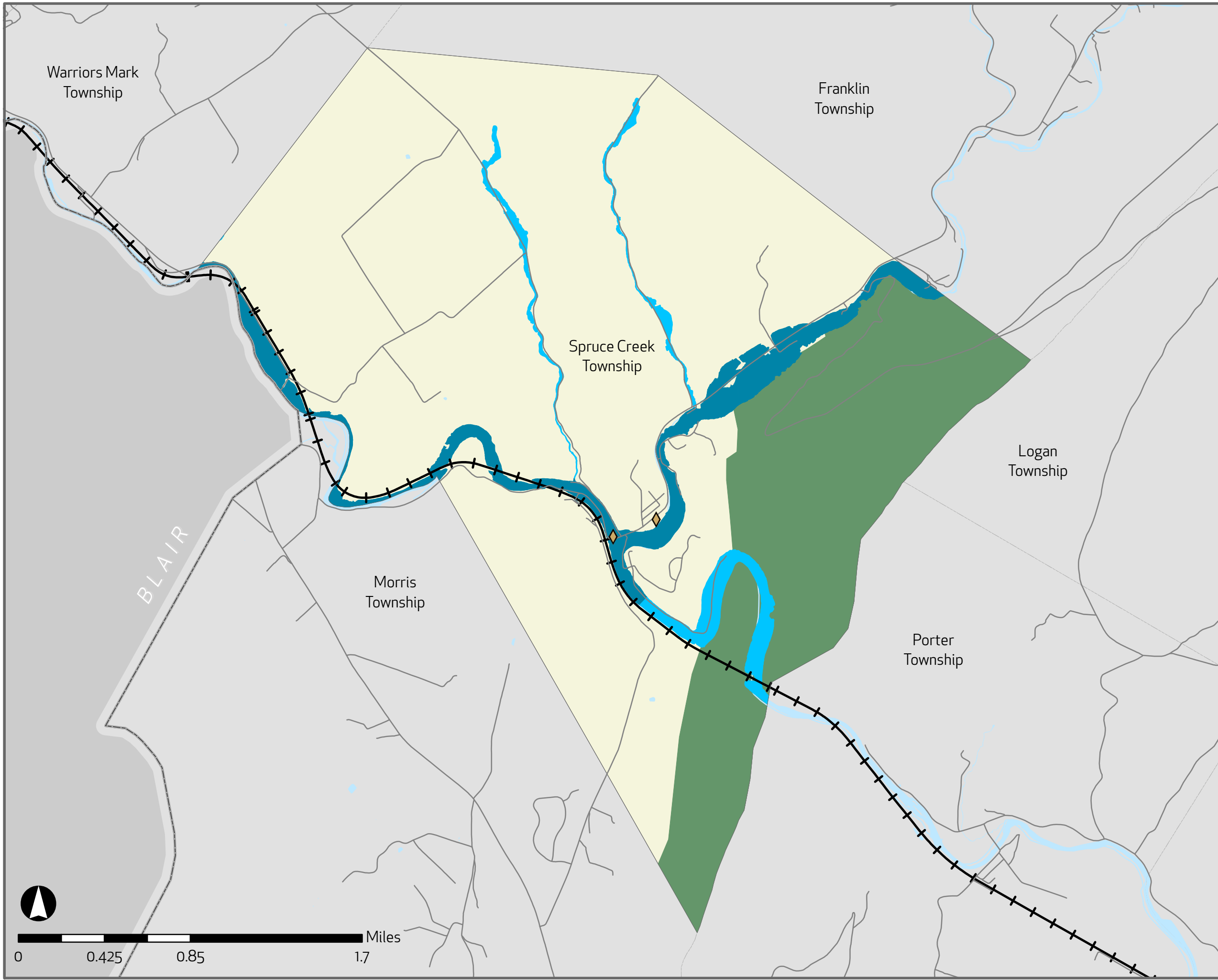
Map Date: 7/9/2020



SPRUCE CREEK TOWNSHIP COMMUNITY FLOOD VULNERABILITY

LEGEND

- Church
- Flood Zone A
- Flood Zone AE, AH
- State Forests
- Railroads



2020 Huntingdon County Multi-Jurisdictional Hazard Mitigation Plan

Source of Data: PennDOT, 2017; FEMA, 2018;
Huntingdon County, 2020

Projection: NAD83 PA State Plane South Zone

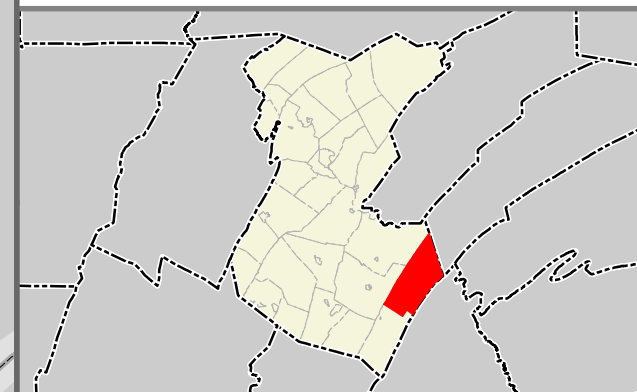
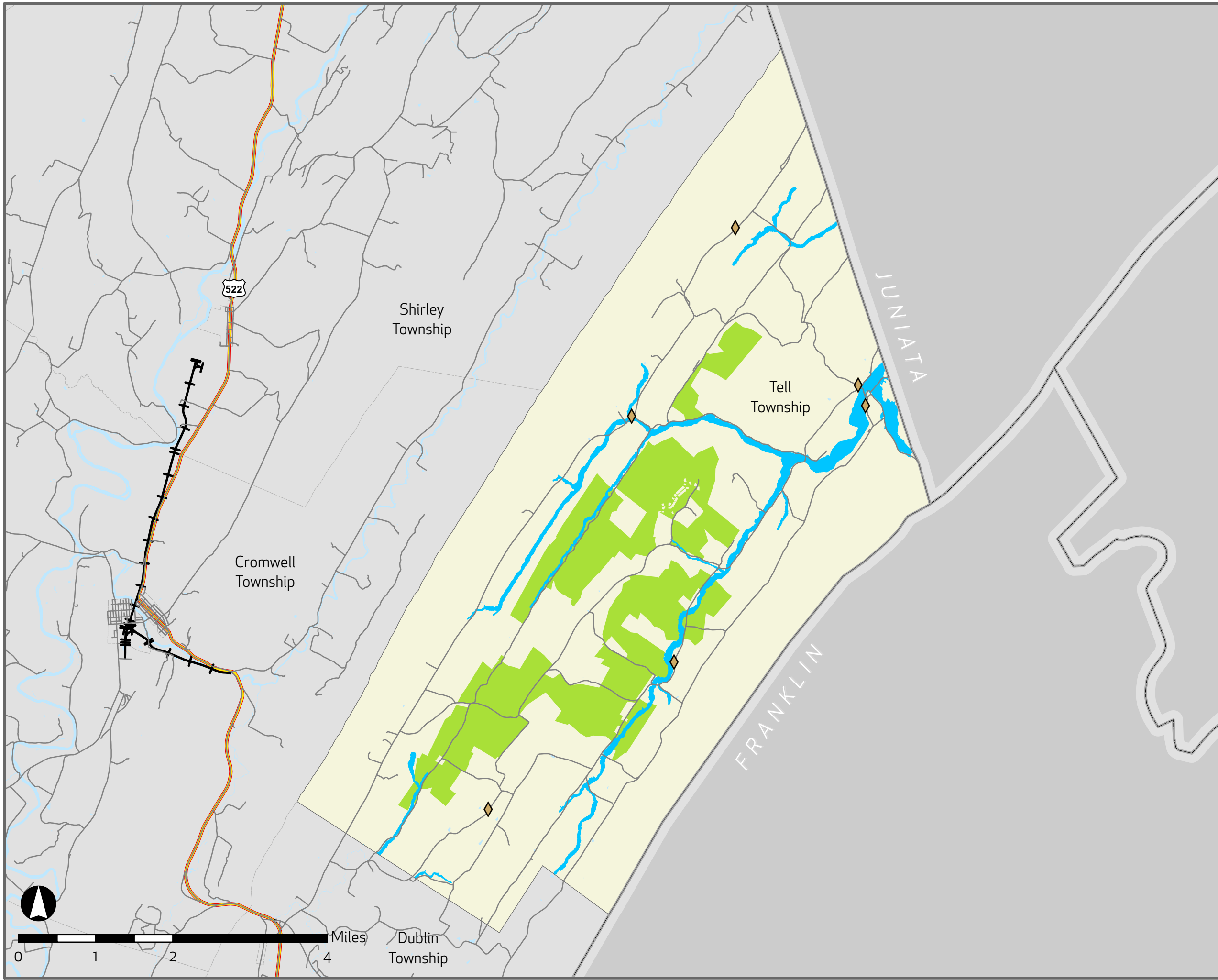
Map Date: 7/9/2020



TELL TOWNSHIP COMMUNITY FLOOD VULNERABILITY

LEGEND

- Church
- Flood Zone A
- State Game Lands
- US Highways
- Railroads

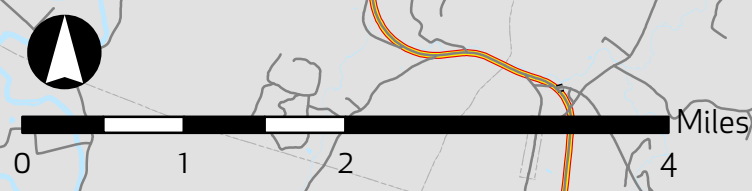


2020 Huntingdon County Multi-Jurisdictional Hazard Mitigation Plan

Source of Data: PennDOT, 2017; FEMA, 2018;
Huntingdon County, 2020

Projection: NAD83 PA State Plane South Zone

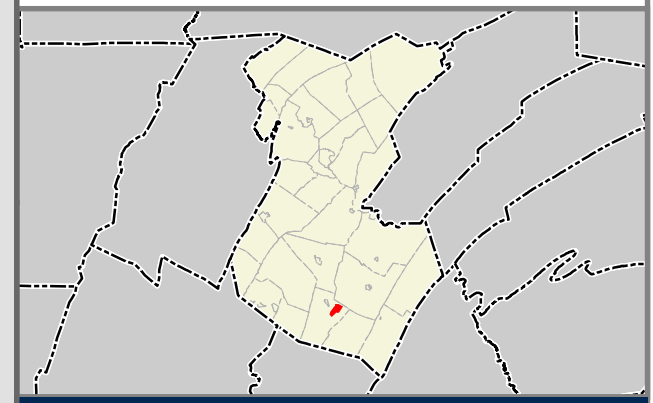
Map Date: 7/9/2020



THREE SPRINGS BOROUGH COMMUNITY FLOOD VULNERABILITY

LEGEND

- ◆ Chemical
- ◆ Church
- Drinking Water/Wastewater Treatment
- Fire/EMS
- ◆ Nursing Home
- Flood Zone A
- Flood Zone AE, AH



2020 Huntingdon County Multi-Jurisdictional Hazard Mitigation Plan

Source of Data: PennDOT, 2017; FEMA, 2018;
Huntingdon County, 2020

Projection: NAD83 PA State Plane South Zone

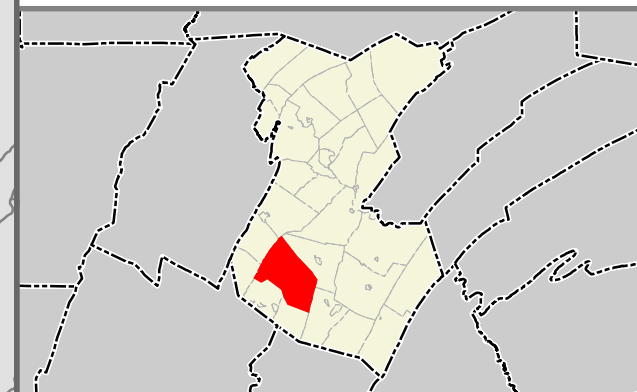
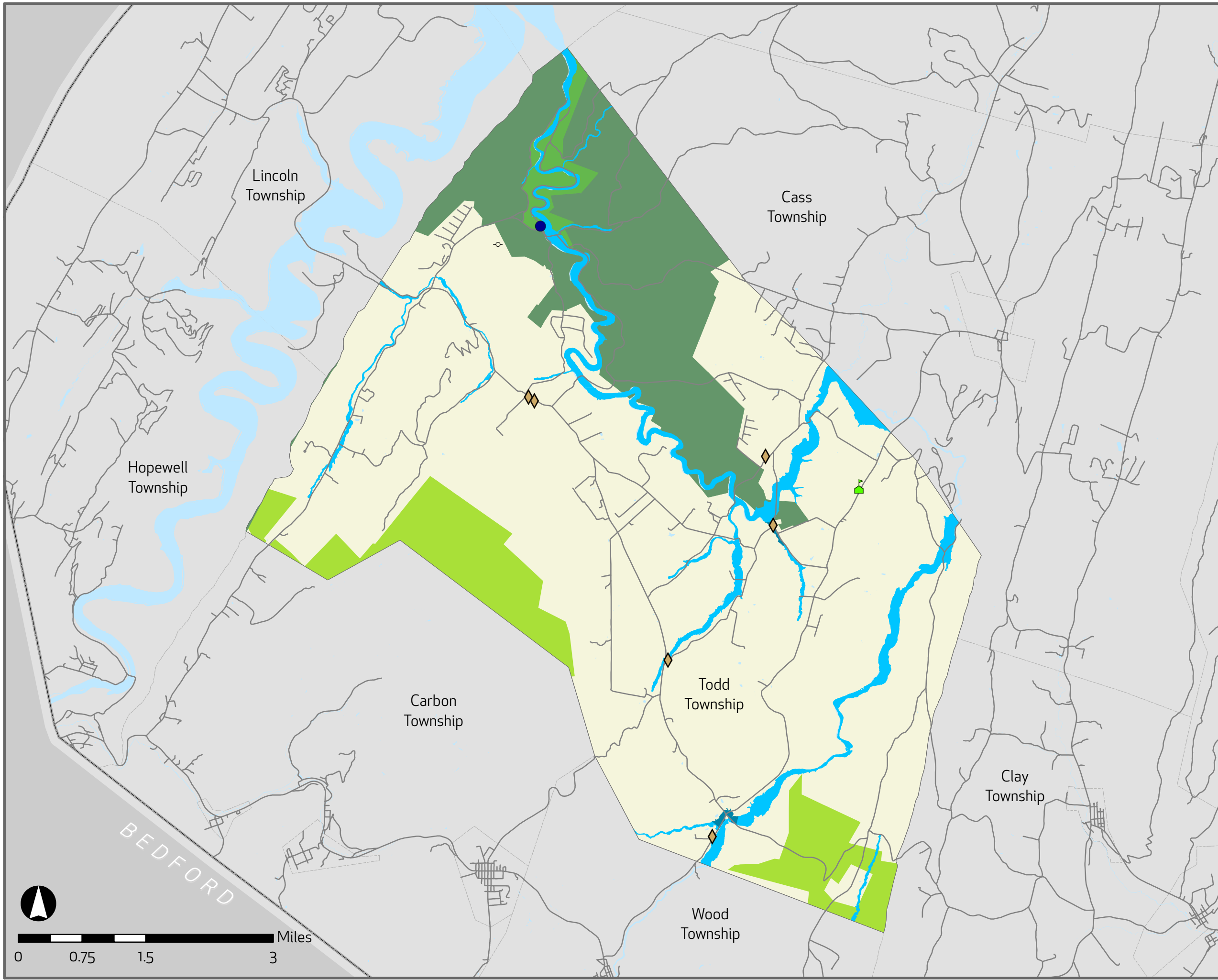
Map Date: 7/9/2020



TODD TOWNSHIP COMMUNITY FLOOD VULNERABILITY

LEGEND

- ◆ Church
- Drinking Water/Wastewater Treatment
- 🏫 Educational Facility
- ⊖ Pipeline Terminal
- 🌳 State Game Lands
- 🌲 State Parks
- 🌲 State Forests
- 🌊 Flood Zone A
- 🌊 Flood Zone AE, AH

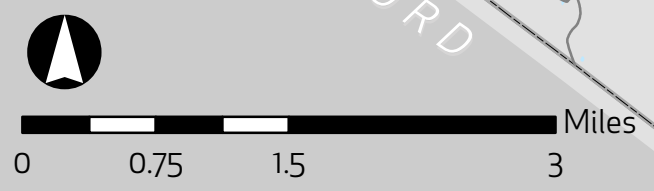


2020 Huntingdon County Multi-Jurisdictional Hazard Mitigation Plan

Source of Data: PennDOT, 2017; FEMA, 2018; Huntingdon County, 2020

Projection: NAD83 PA State Plane South Zone

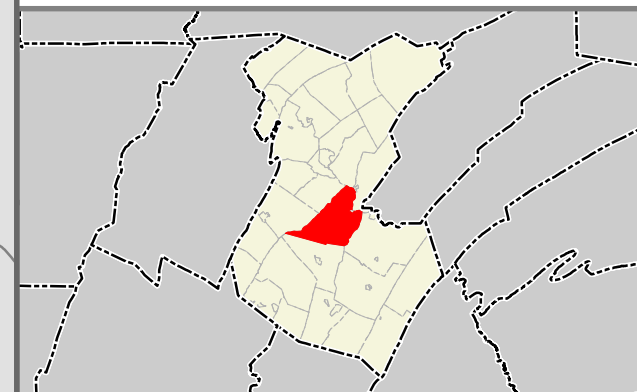
Map Date: 7/9/2020



UNION TOWNSHIP COMMUNITY FLOOD VULNERABILITY

LEGEND

- Church
- Drinking Water/Wastewater Treatment
- Educational Facility
- State Game Lands
- State Forests
- Flood Zone A
- Flood Zone AE, AH
- US Highways
- Railroads

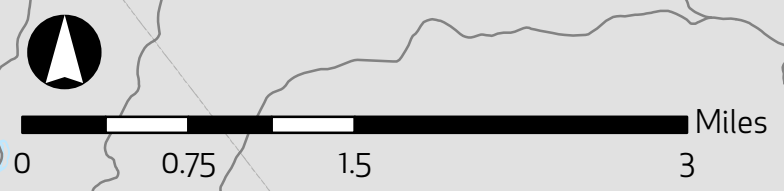
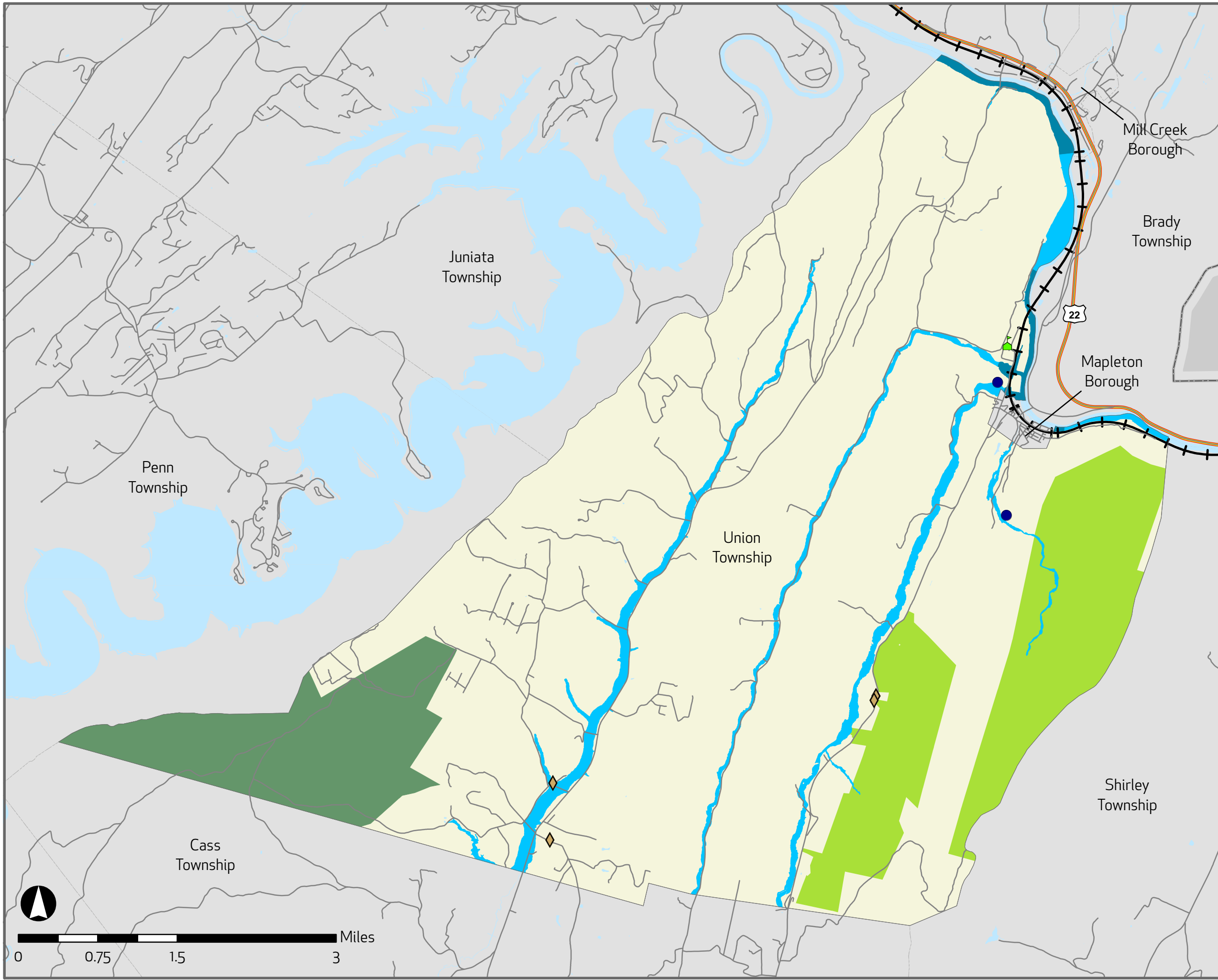


2020 Huntingdon County Multi-Jurisdictional Hazard Mitigation Plan

Source of Data: PennDOT, 2017; FEMA, 2018; Huntingdon County, 2020

Projection: NAD83 PA State Plane South Zone

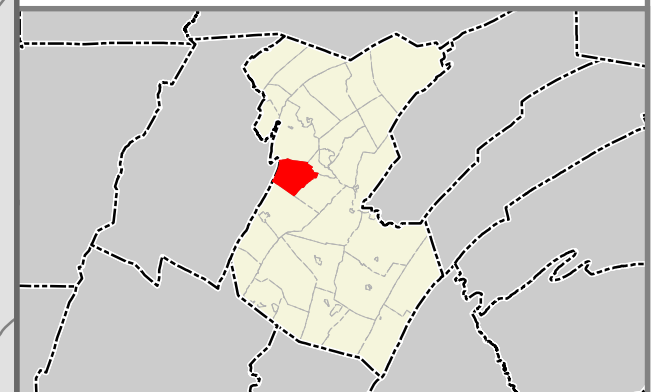
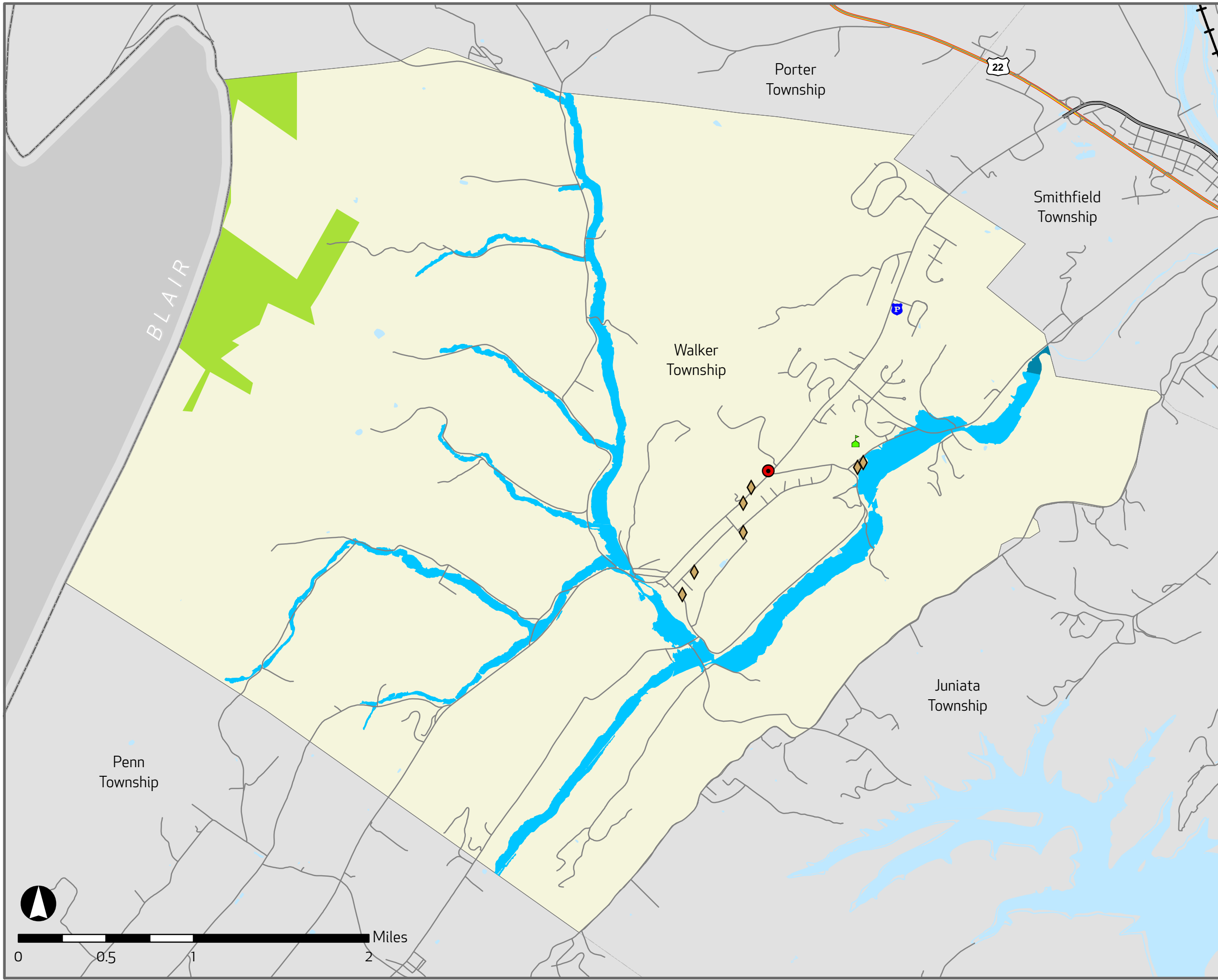
Map Date: 7/9/2020



WALKER TOWNSHIP COMMUNITY FLOOD VULNERABILITY

LEGEND

- Church
- Educational Facility
- Fire/EMS
- Law Enforcement
- State Game Lands
- Flood Zone A
- Flood Zone AE, AH
- US Highways

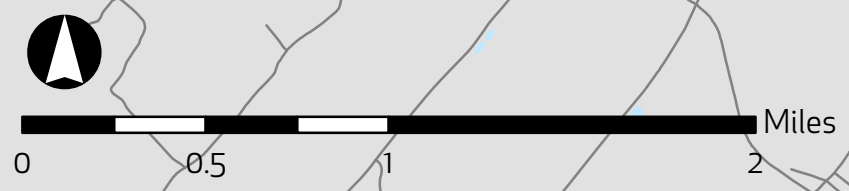


2020 Huntingdon County Multi-Jurisdictional Hazard Mitigation Plan

Source of Data: PennDOT, 2017; FEMA, 2018; Huntingdon County, 2020

Projection: NAD83 PA State Plane South Zone

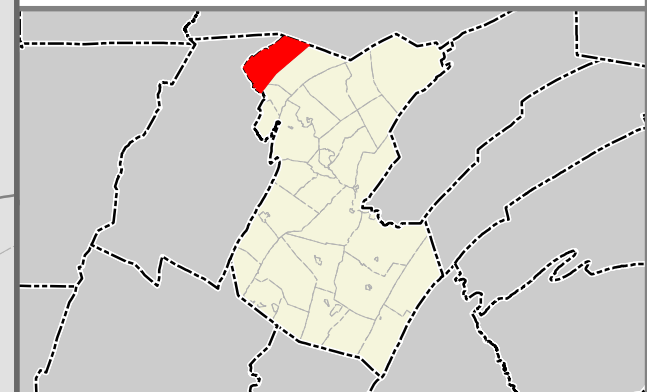
Map Date: 7/9/2020



WARRIORS MARK TOWNSHIP COMMUNITY FLOOD VULNERABILITY

LEGEND

- ◆ Chemical
- ◇ Church
- ⊙ Community Center
- Drinking Water/Wastewater Treatment
- 🏫 Educational Facility
- Fire/EMS
- State Game Lands
- Flood Zone A
- Flood Zone AE, AH
- ⚡ Railroads



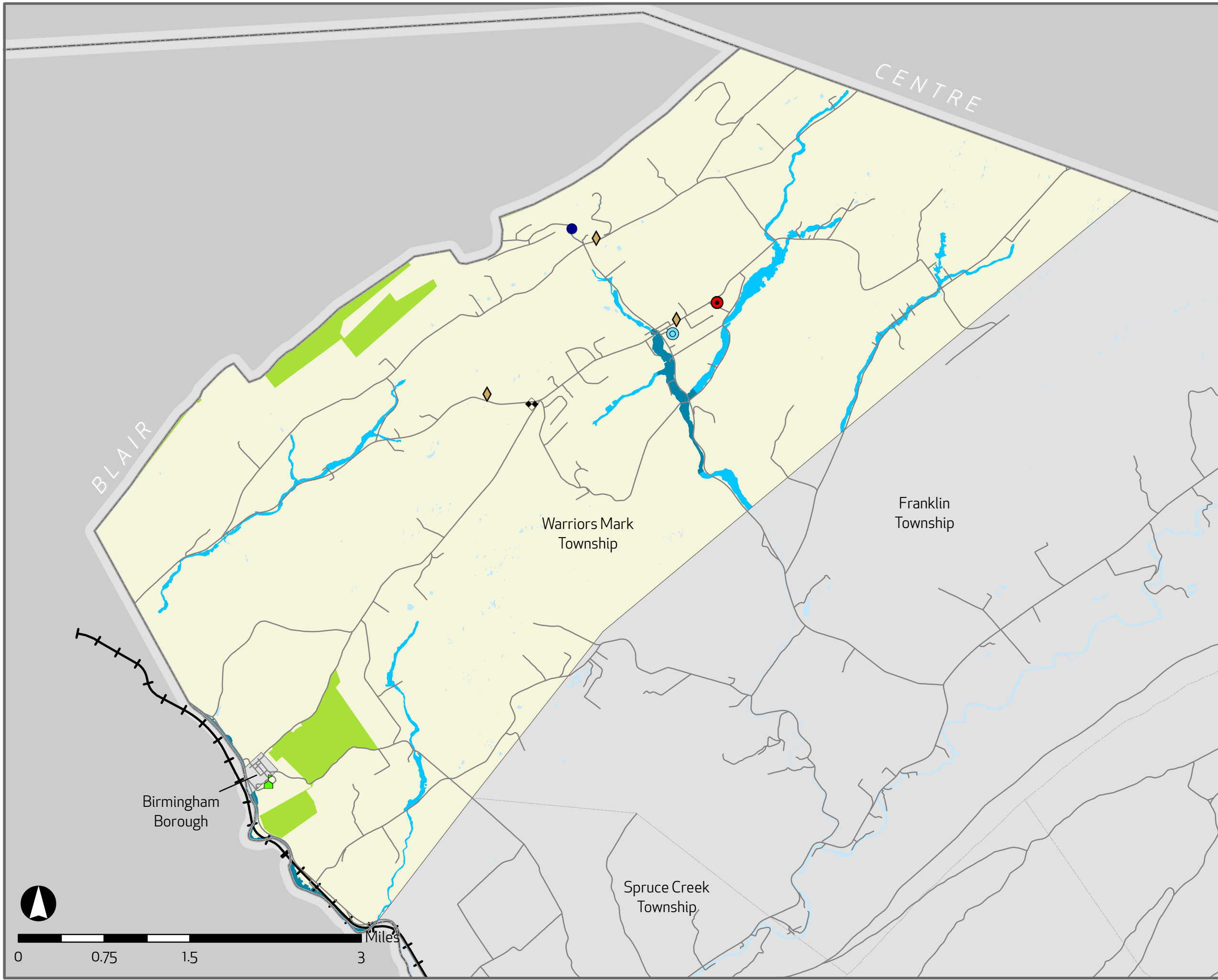
2020 Huntingdon County Multi-Jurisdictional Hazard Mitigation Plan

Source of Data: PennDOT, 2017; FEMA, 2018;
Huntingdon County, 2020

Projection: NAD83 PA State Plane South Zone

Map Date: 7/9/2020

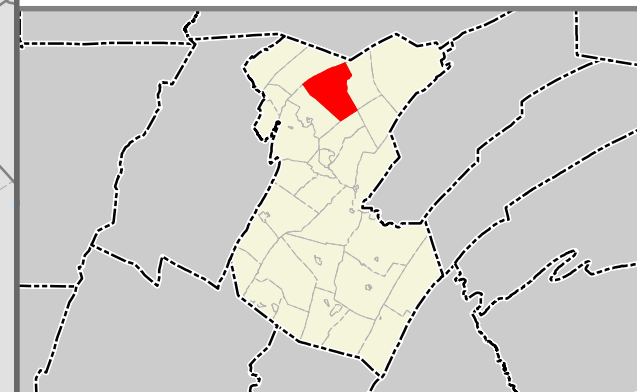
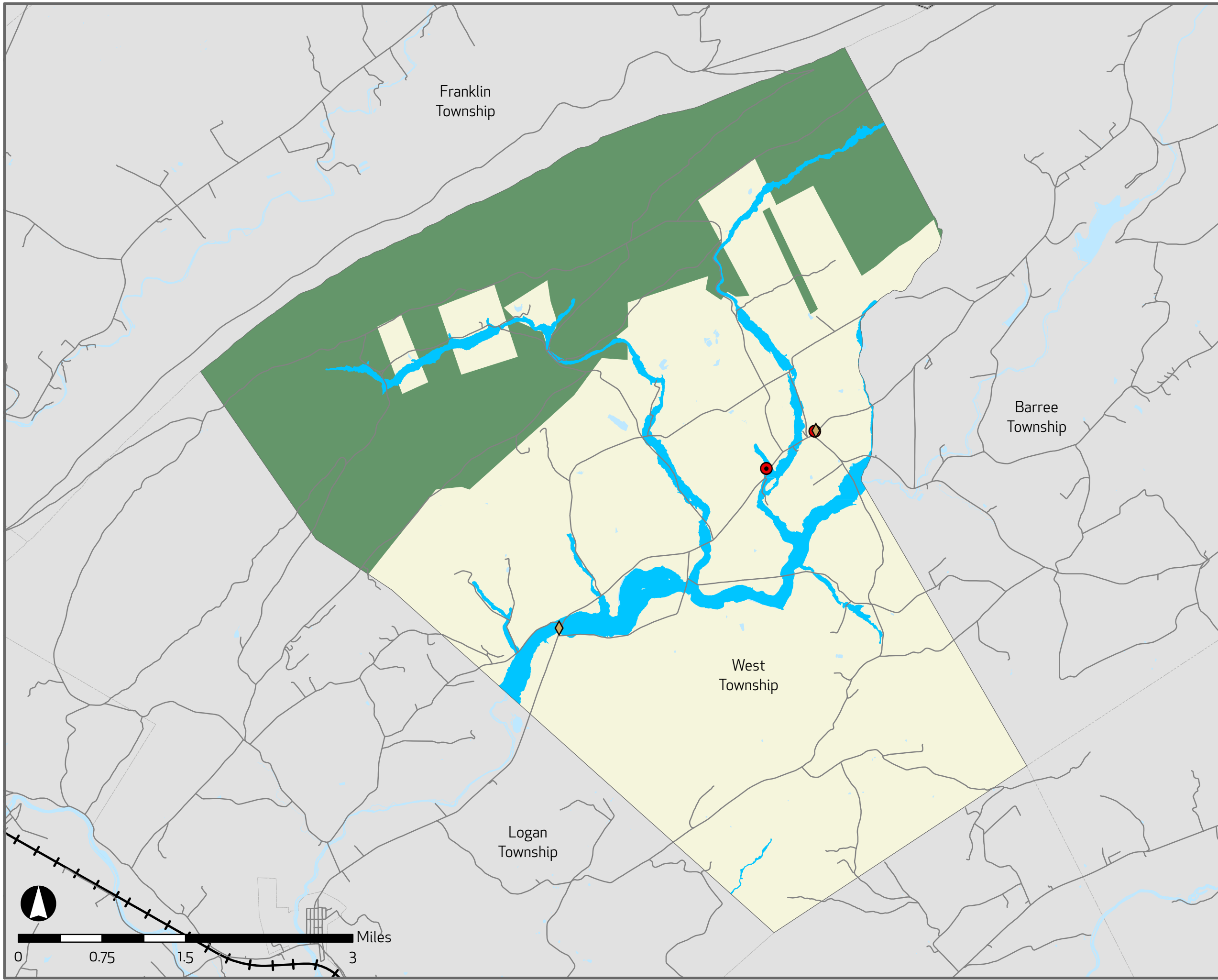
Michael Baker
INTERNATIONAL



WEST TOWNSHIP COMMUNITY FLOOD VULNERABILITY

LEGEND

- Church
- Fire/EMS
- Flood Zone A
- State Forests



2020 Huntingdon County Multi-Jurisdictional Hazard Mitigation Plan

Source of Data: PennDOT, 2017; FEMA, 2018;
Huntingdon County, 2020

Projection: NAD83 PA State Plane South Zone

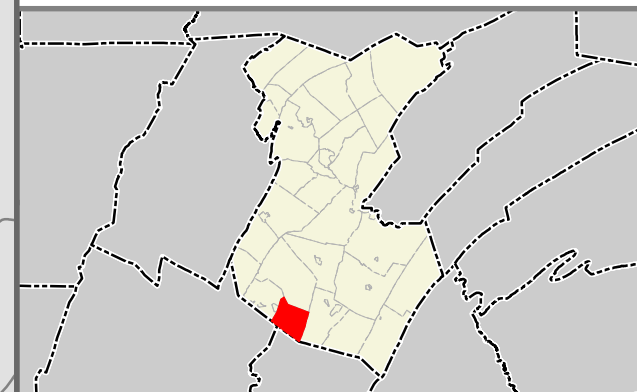
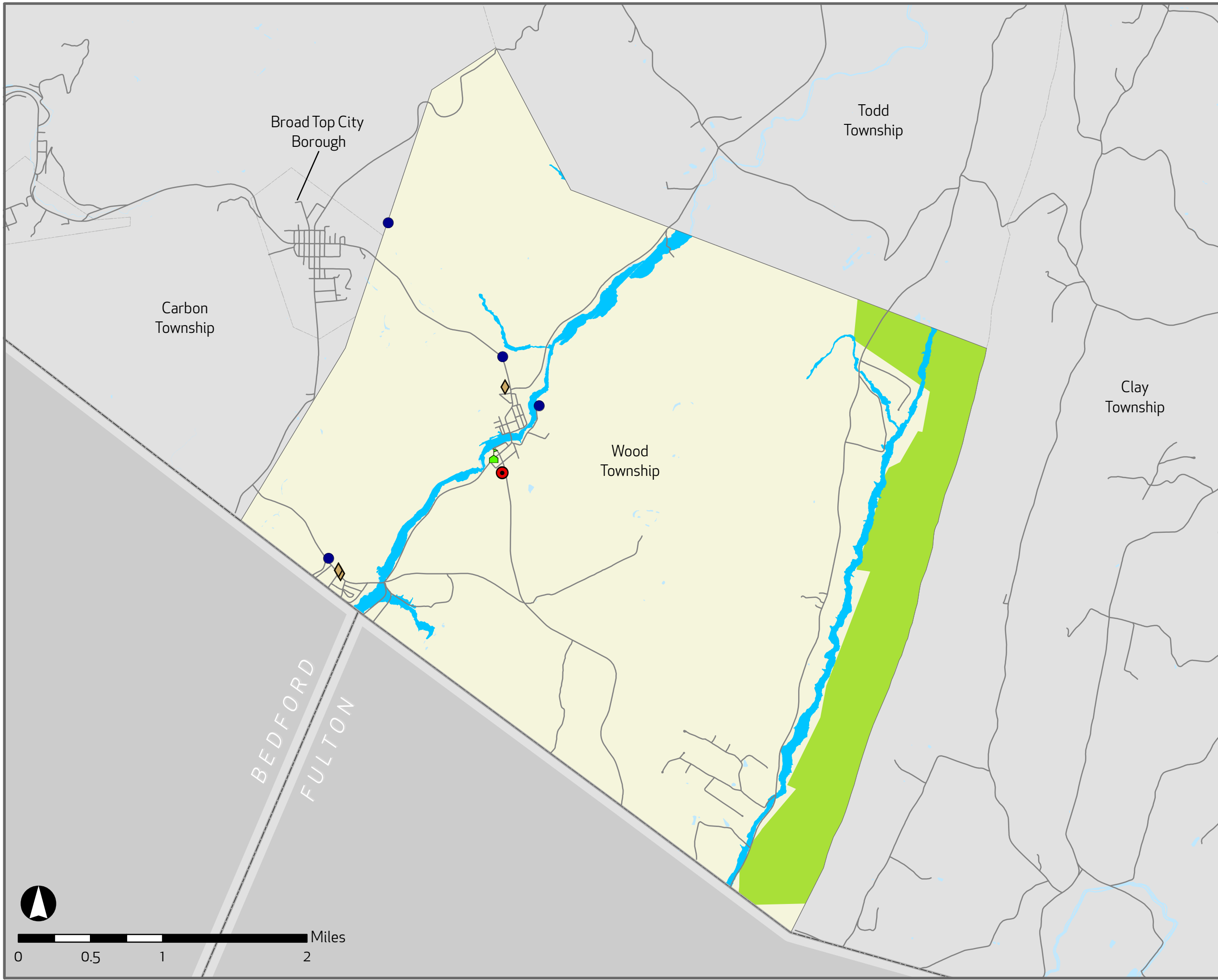
Map Date: 7/9/2020



WOOD TOWNSHIP COMMUNITY FLOOD VULNERABILITY

LEGEND

- Church
- Drinking Water/Wastewater Treatment
- Educational Facility
- Fire/EMS
- Flood Zone A
- State Game Lands



2020 Huntington County Multi-Jurisdictional Hazard Mitigation Plan

Source of Data: PennDOT, 2017; FEMA, 2018; Huntington County, 2020

Projection: NAD83 PA State Plane South Zone

Map Date: 7/9/2020

